COORDINATED HIGHWAYS ACTION RESPONSE TEAM
STATE HIGHWAY ADMINISTRATION

WO 46 EORSV2 Technology Refresh

Detailed Design

Contract SHA-06-CHART
Document # WO46-DS-001
Work Order 46

February 3, 2014
By
CSC

Revision	Description	Pages Affected	Date
0	Initial Release	All	2/3/2014

Table of Contents

Table of Figures 6

1 Introduction 11

1.1 Purpose 11

1.2 Objectives 11

1.3 Scope 11

1.4 Design Process 11

1.5 Work Products 11

2 Human Machine Interface 12

2.1 EORSV2 12

2.2 Background Information 12

3 PC Screen Captures 13

3.1 Home Page 13

3.2 Start/Update Event 14

3.2.1 Add/Edit Event 14

3.2.2 Search Events 15

3.2.3 Event Admin 16

3.2.4 Active Event List 17

3.2.5 List of Shops Reporting 18

3.2.6 Event Shop Reports 19

3.2.7 Event Summary Page 23

3.2.8 Shop Reports Materials 24

3.2.9 Shop Reports Debris 24

3.3 Snow Emergency 25

3.4 Event Mapping 26

3.5 Route Restrictions 26

3.6 Post Storm Review 28

3.7 Post Storm Review Archive 29

3.8 Situational Awareness 29

3.9 EOC Plans 37

3.9.1 Current EOC & District Plans 37

3.9.2 Add/Edit EOC & District Plans 39

3.9.3 Create Statewide Plan 41

3.9.4 Operations Plan Archive 43
3.10 Admin 44
3.10.1 Shop Equipment Inventory 44
3.10.2 EORS Rates 45
3.10.3 Shop RWIS Manager 46
3.10.4 Event Reporting Reminder 46
3.10.5 Update Snow/Ice Accumulation 47
3.10.6 Edit Salt Structures 48
3.10.7 DTN Archive 50
3.11 CHARTWeb Admin 51
3.11.1 CHARTWeb Messages 51
3.11.2 CHARTWeb Map Layer Admin 52
3.12 iPad User Links 53
3.13 Hurricane Preparedness 54
3.14 Sample Report Parameters Pages 57
3.15 User & Role Admin – Administrator Panel 58
3.15.1 User List 58
3.15.2 Create User 58
3.15.3 Change Password 59
3.15.4 User Roles 59
3.15.5 Update User Profile 60
3.15.6 Security Roles 60
3.16 User Admin – User Panel 63
3.16.1 Update Password 63
3.16.2 Edit Profile 64
4 iPad Screen Captures 65
4.1 Home Page 65
4.2 Start/Update Event 67
4.2.1 Add/Edit Event 67
4.2.2 Search Events 69
4.2.3 Active Event List 71
4.2.4 List of Shops Reporting 73
4.2.5 Event Shop Reports 75
4.2.6 Event Summary Page 91

4.2.7 Shop Reports Materials 93
4.2.8 Shop Reports Debris 95
4.3 Situational Awareness 97
4.4 EOC Plans 123
4.4.1 Current EOC & District Plans 123
4.4.2 Add/Edit EOC & District Plans 128
4.4.3 Create Statewide Plan 133
4.4.4 Operations Plan Archive 138
4.5 iPad User Links 140
4.6 Hurricane Awareness 142
4.7 User & Role Admin – Administrator Panel 151
4.7.1 User List 151
4.7.2 Create User 153
4.7.3 Change Password 155
4.7.4 User Roles 157
4.7.5 Update User Profile 159
4.7.6 Security Roles 161
4.8 User Admin – User Panel 169
4.8.1 Update Password 171
4.8.2 Edit Profile 173
4.8.3 Register New User 175

Table of Figures

Figure 3-1Home Page 13
Figure 3-2 Add/Edit Event 14
Figure 3-3 Search Events 15
Figure 3-4 Event Admin 16
Figure 3-5 Event Admin - Move Reports 16
Figure 3-6 Active Event List 17
Figure 3-7 List of Shops Reporting 18
Figure 3-8 Shop Report – Operations 19
Figure 3-9 Shop Reports - State Resources 19
Figure 3-10 Shop Reports - Contract Resources 20
Figure 3-11 Shop Reports - Redeployed Resources 20
Figure 3-12 Shop Reports – Roads 21
Figure 3-13 Shop Reports – Weather 21
Figure 3-14 Shop Reports - Requested Info 22
Figure 3-15 Shop Reports – Search 22
Figure 3-16 Event Summary Page 23
Figure 3-17 Shop Report Materials 24
Figure 3-18 Shop Report Debris 24
Figure 3-19 Snow Emergency 25
Figure 3-20 Add/Edit Snow Emergency 25
Figure 3-21 Event Mapping 26
Figure 3-22 Route Restriction List 26
Figure 3-23 Add/Edit Route Restriction 27
Figure 3-24 Post Storm Review - Shop & Event 28
Figure 3-25 Post Storm Review Form 28
Figure 3-26 Post Storm Review Archive 29
Figure 3-27 Situational Awareness EOC/Summary Tab 29
Figure 3-28 Situational Awareness EOC/SEP Tab 30
Figure 3-29 Situational Awareness EOC/Incidents Tab 30
Figure 3-30 Situational Awareness EOC/Deployment Tab 31
Figure 3-31 Situational Awareness EOC/Other Agencies Tab 31
Figure 3-32 Situational Awareness EOC/Include-Exclude Tab 32
Figure 3-33 Situational Awareness CHART Tab 32
Figure 3-34 Situational Awareness PIO Tab 33
Figure 3-35 Situational Awareness District Tab 33
Figure 3-36 Situational Awareness District Tab (cont) 34
Figure 3-37 Situational Awareness Report Tab 34
Figure 3-38 Situational Awareness Report Tab (cont) 35
Figure 3-39 Situational Awareness Help Tab 35
Figure 3-40 Situational Awareness Archive 36
Figure 3-41 EOC Plans CHART Operations 37
Figure 3-42EOC Plans EOC Operations 37
Figure 3-43 EOC Plans District Plan 38
Figure 3-44 EOC Plans CHART Operations 39

Figure 3-45 EOC Plans EOC Operations 39
Figure 3-46 EOC Plans District Plans 40
Figure 3-47 Create Statewide Plan 41
Figure 3-48 Create Statewide Plan (cont) 41
Figure 3-49 Create Statewide Plan (cont) 42
Figure 3-50 Operations Plan Archive 43
Figure 3-51 Shop Equipment Inventory 44
Figure 3-52 Shop Equipment Inventory Edit Mode 44
Figure 3-53 EORS Rates 45
Figure 3-54 EORS Rates Edit Mode 45
Figure 3-55 Shop RWIS Manager 46
Figure 3-56 Event Reporting Reminder 46
Figure 3-57 Update Snow/Ice Accumulation Parameters 47
Figure 3-58 Update Snow/Ice Accumulation 47
Figure 3-59 Edit Salt Structures 48
Figure 3-60 Edit Salt Structures Edit Mode 48
Figure 3-61 Edit Salt Structures - Add Salt Structure 49
Figure 3-62 DTN Archive 50
Figure 3-63 CHARTWeb Messages 51
Figure 3-64 CHARTWeb Messages Edit Mode 51
Figure 3-65 CHARTWeb Map Layer Admin 52
Figure 3-66 iPad User Links 53
Figure 3-67 Hurricane Preparedness Parameters 54
Figure 3-68 Hurricane Preparedness EOC Tab 54
Figure 3-69 Hurricane Preparedness CHART Tab 55
Figure 3-70 Hurricane Preparedness PIO Tab 55
Figure 3-71 Hurricane Preparedness District Tab 56
Figure 3-72 Hurricane Preparedness Report Tab 56
Figure 3-73 Salt Usage Report Parameters 57
Figure 3-74 Storm Cost Summary Report Parameters 57
Figure 3-75 User List 58
Figure 3-76 Create User 58
Figure 3-77 Change User Password 59
Figure 3-78 User Roles 59
Figure 3-79 User Profile 60
Figure 3-80 List Roles 60
Figure 3-81 Add Role Basic Info 61
Figure 3-82 Add Role Advanced Info 61
Figure 3-83 Users in Role 62
Figure 3-84 Add Role Group 62
Figure 3-85 Manage User Account 63
Figure 3-86 Update User Password 63
Figure 3-87 Edit User Profile 64
Figure 3-88 Register User 64
Figure 4-1 Home Page Portrait 65
Figure 4-2 Home Page – Landscape 66

Figure 4-3 Add/Edit Event – Portrait 67
Figure 4-4 Add/Edit Event – Landscape 68
Figure 4-5 Search Events – Portrait 69
Figure 4-6 Search Events – Landscape 70
Figure 4-7 Active Event List – Portrait 71
Figure 4-8 Active Event List – Landscape 72
Figure 4-9 List of Shops Reporting – Portrait 73
Figure 4-10 List of Shops Reporting – Landscape 74
Figure 4-11 Shop Reports - Operations – Portrait 75
Figure 4-12 Shop Reports - Operations – Landscape 76
Figure 4-13 Shop Reports - State Resources – Portrait 77
Figure 4-14 Shop Reports - State Resources – Landscape 78
Figure 4-15 Shop Reports - Contract Resources – Portrait 79
Figure 4-16 Shop Report - Contract Resources – Landscape 80
Figure 4-17 Shop Report - Redeployed Resources – Portrait 81
Figure 4-18 Shop Report - Redeployed Resources – Landscape 82
Figure 4-19 Shop Report - Roads – Portrait 83
Figure 4-20 Shop Report - Roads – Landscape 84
Figure 4-21 Shop Report - Weather – Portrait 85
Figure 4-22 Shop Report - Weather – Landscape 86
Figure 4-23 Shop Report - Requested Info – Portrait 87
Figure 4-24 Shop Report - Requested Info – Landscape 88
Figure 4-25 Shop Report - Search - Portrait 89
Figure 4-26 Shop Report - Search - Landscape 90
Figure 4-27 Event Summary Page – Portrait 91
Figure 4-28 Event Summary Page – Landscape 92
Figure 4-29 Shop Report Materials – Portrait 93
Figure 4-30 Shop Report Materials – Landscape 94
Figure 4-31 Shop Report Debris – Portrait 95
Figure 4-32 Shop Report Debris – Landscape 96
Figure 4-33 Situational Awareness EOC/Summary - Portrait 97
Figure 4-34 Situational Awareness EOC/SEP - Portrait 98
Figure 4-35 Situational Awareness EOC/Incidents - Portrait 99
Figure 4-36 Situational Awareness EOC/Deployment - Portrait 100
Figure 4-37 Situational Awareness EOC/Other Agencies - Portrait 101
Figure 4-38 Situational Awareness EOC/Include-Exclude - Portrait 102
Figure 4-39 Situational Awareness EOC/Summary - Landscape 103
Figure 4-40 Situational Awareness EOC/SEP - Landscape 104
Figure 4-41 Situational Awareness EOC/Incidents - Landscape 105
Figure 4-42 Situational Awareness EOC/Deployment - Landscape 106
Figure 4-43 Situational Awareness EOC/Other Agencies - Landscape 107
Figure 4-44 Situational Awareness EOC/Include-Exclude – Landscape 108
Figure 4-45 Situational Awareness CHART Tab - Portrait 109
Figure 4-46 Situational Awareness CHART Tab - Landscape 110
Figure 4-47 Situational Awareness District Tab - Portrait 111
Figure 4-48 Situational Awareness District Tab (cont) - Portrait 112

Figure 4-49 Situational Awareness District Tab - Landscape 113
Figure 4-50 Situational Awareness District Tab (cont) - Landscape..... 114
Figure 4-51Situational Awareness Report Tab - Landscape 115
Figure 4-52 Situational Awareness Report Tab (cont)- Landscape..... 116
Figure 4-53 Situational Awareness Help - Landscape..... 117
Figure 4-54 Situational Awareness Report Tab - Portrait 118
Figure 4-55 Situational Awareness Report Tab (cont) - Portrait..... 119
Figure 4-56 Situational Awareness Help - Portrait..... 120
Figure 4-57 Situational Awareness Archive - Portrait..... 121
Figure 4-58 Situational Awareness Archive – Landscape..... 122
Figure 4-59 Current EOC Plans CHART Operations – Portrait..... 123
Figure 4-60 Current EOC Plans EOC Operations – Portrait 124
Figure 4-61 Current EOC Plans District Plans – Portrait 125
Figure 4-62 Current EOC Plans CHART Operations - Landscape 126
Figure 4-63 Current EOC Plans EOC Operations – Landscape 126
Figure 4-64 Current EOC Plans District Plans – Landscape 127
Figure 4-65 EOC Plans CHART Operations – Portrait..... 128
Figure 4-66 EOC Plans EOC Operations - Portrait 129
Figure 4-67 EOC Plans District Plans – Portrait 130
Figure 4-68 EOC Plans CHART Operations - Landscape..... 131
Figure 4-69 EOC Plans EOC Operations - Landscape 131
Figure 4-70 EOC Plans District Plans – Landscape 132
Figure 4-71 Create Statewide Plan – Portrait 133
Figure 4-72 Create Statewide Plan – Portrait (cont)..... 134
Figure 4-73 Create Statewide Plan - Portrait (cont)..... 135
Figure 4-74 Create Statewide Plan - Landscape..... 136
Figure 4-75 Create Statewide Plan - Landscape (cont) 136
Figure 4-76 Create Statewide Plan - Landscape (cont) 137
Figure 4-77 Operations Plan Archive - Portrait..... 138
Figure 4-78 Operations Plan Archive – Landscape 139
Figure 4-79 iPad User Links – Portrait..... 140
Figure 4-80 iPad User Links Landscape..... 141
Figure 4-81 Hurricane Preparedness Parameters – Portrait..... 142
Figure 4-82 Hurricane Preparedness EOC Tab – Portrait 143
Figure 4-83 Hurricane Preparedness CHART Tab – Portrait..... 144
Figure 4-84 Hurricane Preparedness PIO Tab – Portrait..... 145
Figure 4-85 Hurricane Preparedness District Tab – Portrait 146
Figure 4-86 Hurricane Preparedness Report Tab – Portrait..... 147
Figure 4-87 Hurricane Preparedness EOC Tab – Landscape 148
Figure 4-88 Hurricane Preparedness CHART Tab – Landscape..... 148
Figure 4-89 Hurricane Preparedness PIO Tab – Landscape..... 149
Figure 4-90 Hurricane Awareness District Tab – Landscape..... 149
Figure 4-91 Hurricane Preparedness Report Tab – Landscape 150
Figure 4-92 User List – Portrait..... 151
Figure 4-93 User List – Landscape..... 152
Figure 4-94 Add User – Portrait 153

Figure 4-95 Add User – Landscape 154
Figure 4-96 Change Password – Portrait 155
Figure 4-97 Change Password – Landscape 156
Figure 4-98 User Roles – Portrait 157
Figure 4-99 User Roles – Landscape 158
Figure 4-100 User Profile – Portrait 159
Figure 4-101 User Profile – Landscape 160
Figure 4-102 List User Roles – Portrait 161
Figure 4-103 Users in Role – Portrait 162
Figure 4-104 Add/Edit Role Basic Info – Portrait 163
Figure 4-105 Add/Edit Role Advanced Info – Portrait 164
Figure 4-106 Add/Edit Role Group – Portrait 165
Figure 4-107 List Roles – Landscape 166
Figure 4-108 Users in Role – Landscape 166
Figure 4-109 Add/Edit Role Basic Info – Landscape 167
Figure 4-110 Add/Edit Role Advanced Info – Landscape 167
Figure 4-111 Add/Edit Role Group 168
Figure 4-112 Manage User Account – Portrait 169
Figure 4-113 Manage User Account – Landscape 170
Figure 4-114 Update Password – Portrait 171
Figure 4-115 Update Password – Landscape 172
Figure 4-116 User Profile – Portrait 173
Figure 4-117 User Profile – Landscape 174
Figure 4-118 User Registration – Portrait 175
Figure 4-119 User Registration – Landscape 176

1 Introduction

1.1 Purpose

This document describes the high level design of the user interface for EORSV2.

1.2 Objectives

The main objective of this detailed design document is to provide software developers with a framework in which to implement the requirements identified in the EORSV2 Technology Refresh requirements document.

1.3 Scope

This design is limited to the EORSV2 user interface. WO46 does not include any new functionality or updates functionality but does provide user interface updates in HTML. This document consists of screenshots that demonstrate the user interface updates.

1.4 Design Process

This design is based on a series of Joint Application Design (JAD) sessions that were held with developers, stake holders, and users. The user interface design is included in this document in the Human Machine Interface section.

1.5 Work Products

This design document consists of a series screen captures and brief descriptions where necessary.

2 Human Machine Interface

2.1 EORSV2

This section describes the EORSV2 user interface.

2.2 Background Information

It is incumbent upon the EORSV2 Technology Refresh development team to update the EORSV2 user interface in a manner which adheres to responsive web design and layout standards. Specifically, EORSV2 must be fully functional on Internet Explorer 9 and Internet Explorer 10. In addition, the following modules have been designated as being compatible with iPad using iOS 8:

- Home page
- Event Shop Reports
- EOC Operations
- Situational Awareness & Archive
- iPad User Links
- Hurricane Awareness
- Limited User Management

The screen captures that follow will include images taken browsing with a PC and iPads in both portrait and landscape orientations. iPad screenshots are provided for the modules noted above.

3 PC Screen Captures

This section of the document contains screen captures from EORSV2 after all updates have been completed. The sub-sections follow the main site navigation links and site functionality.

3.1 Home Page

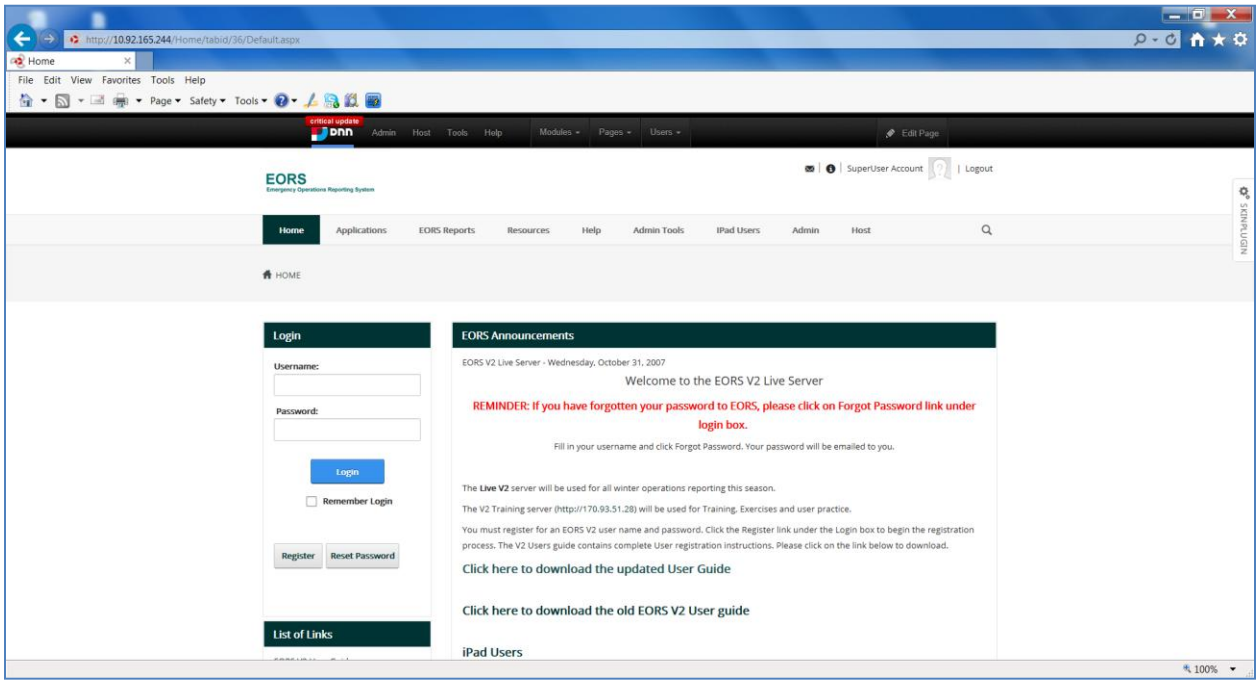

Figure 3-1Home Page

3.2 Start/Update Event

3.2.1 Add/Edit Event

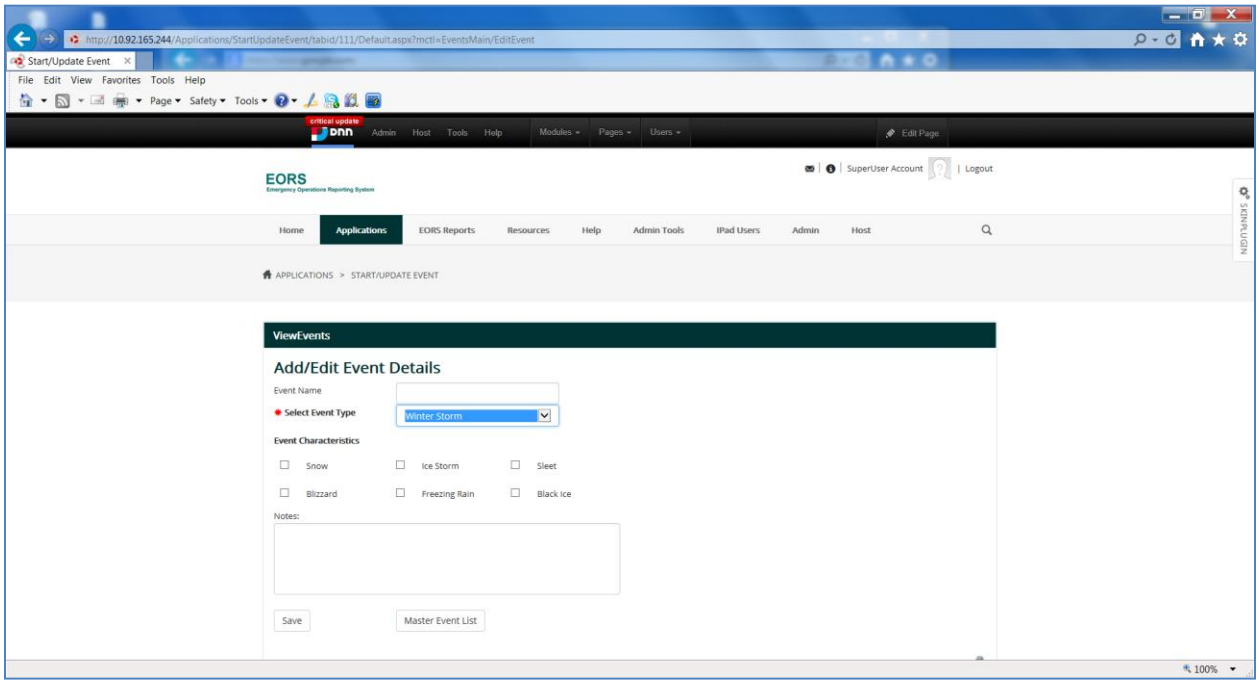

Figure 3-2 Add/Edit Event

3.2.2 Search Events

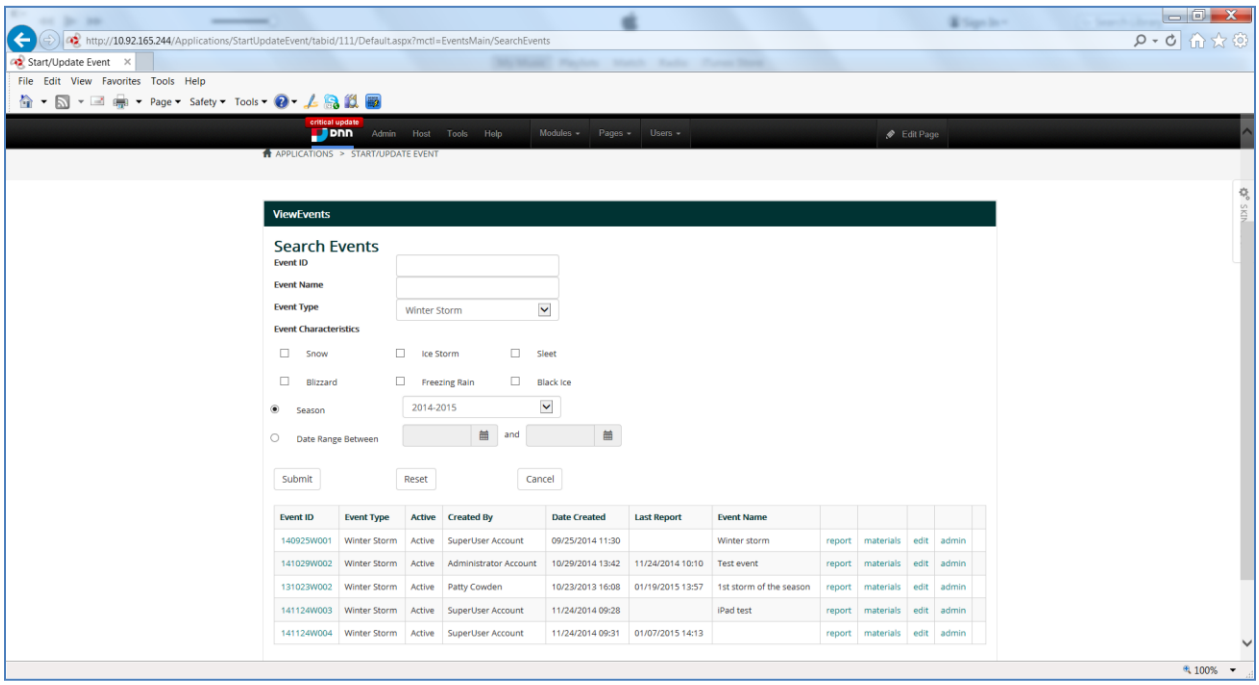

Figure 3-3 Search Events

3.2.3 Event Admin

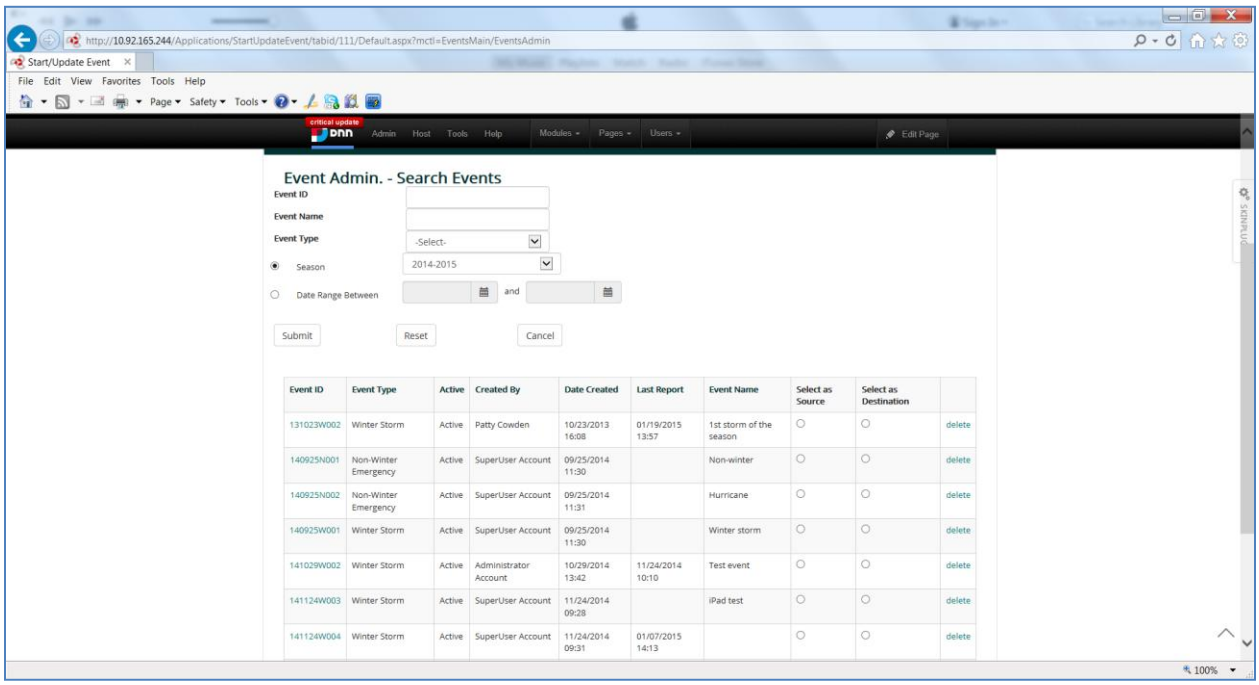

Figure 3-4 Event Admin

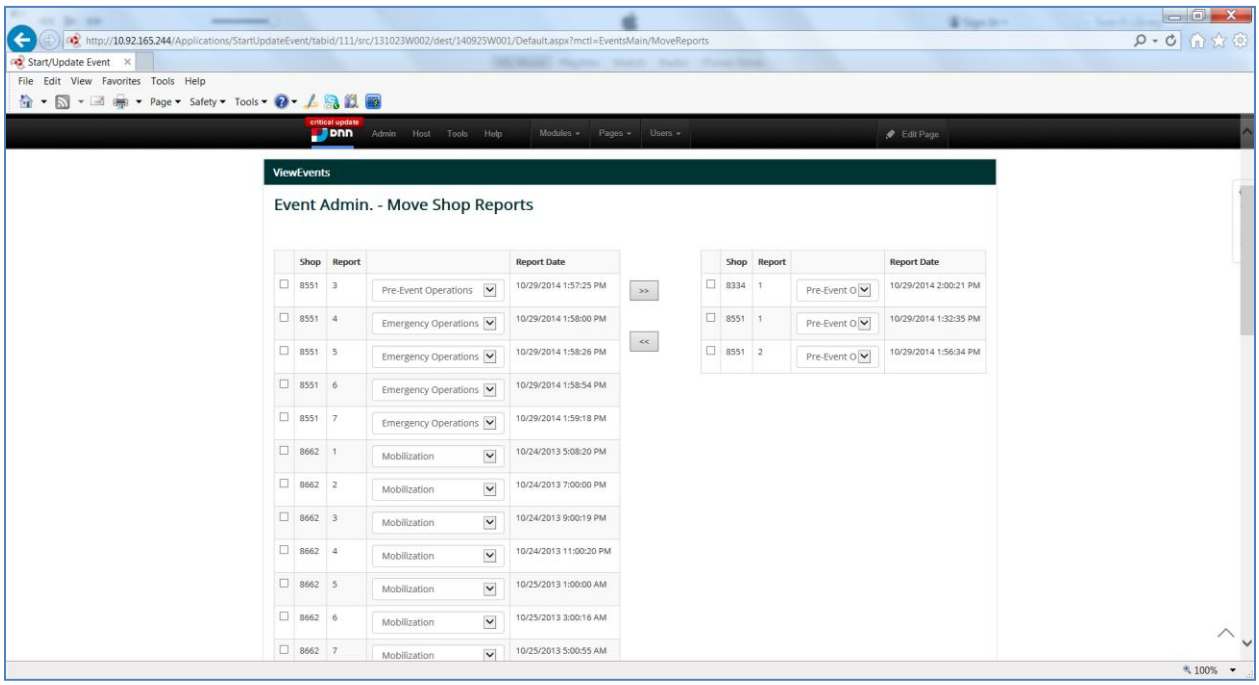

Figure 3-5 Event Admin - Move Reports

3.2.4 Active Event List

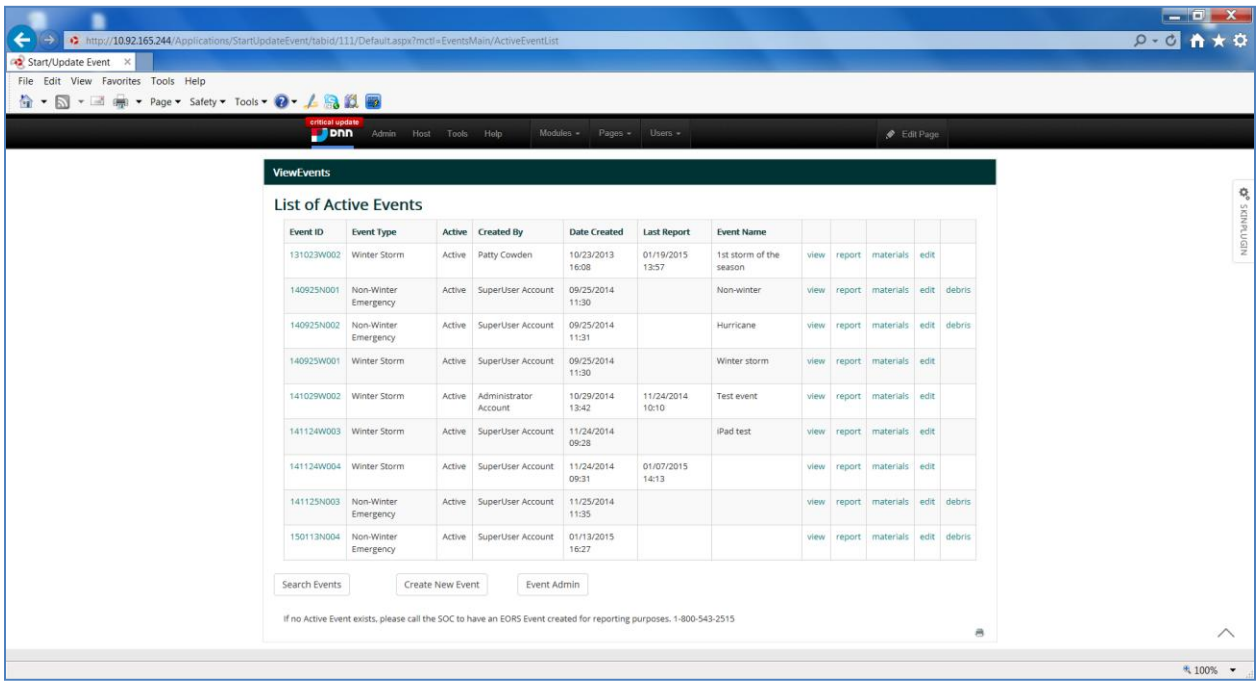

Figure 3-6 Active Event List

3.2.5 List of Shops Reporting

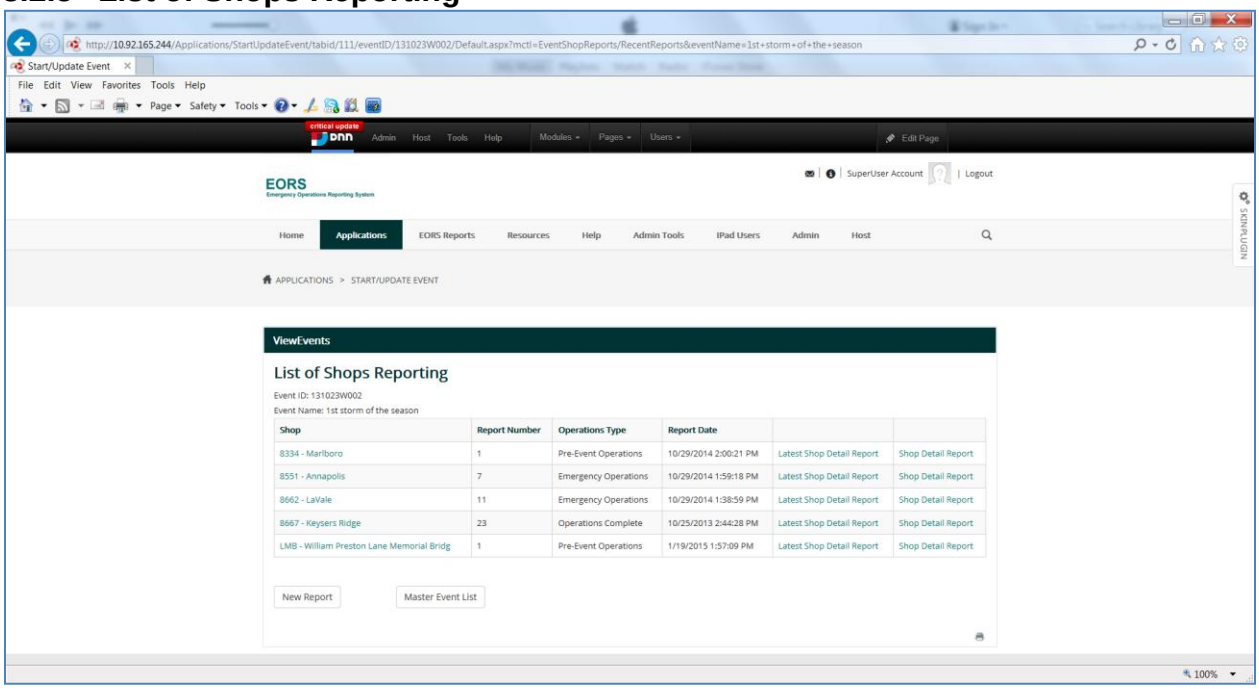

Figure 3-7 List of Shops Reporting

3.2.6 Event Shop Reports

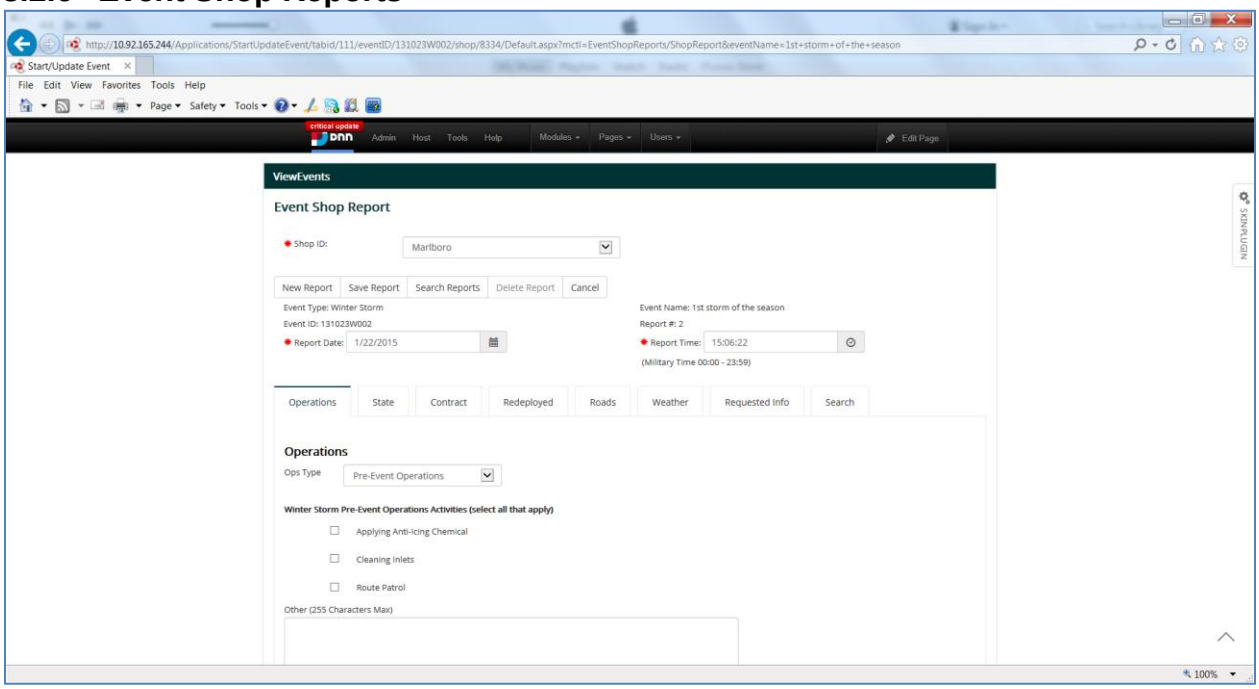

Figure 3-8 Shop Report – Operations

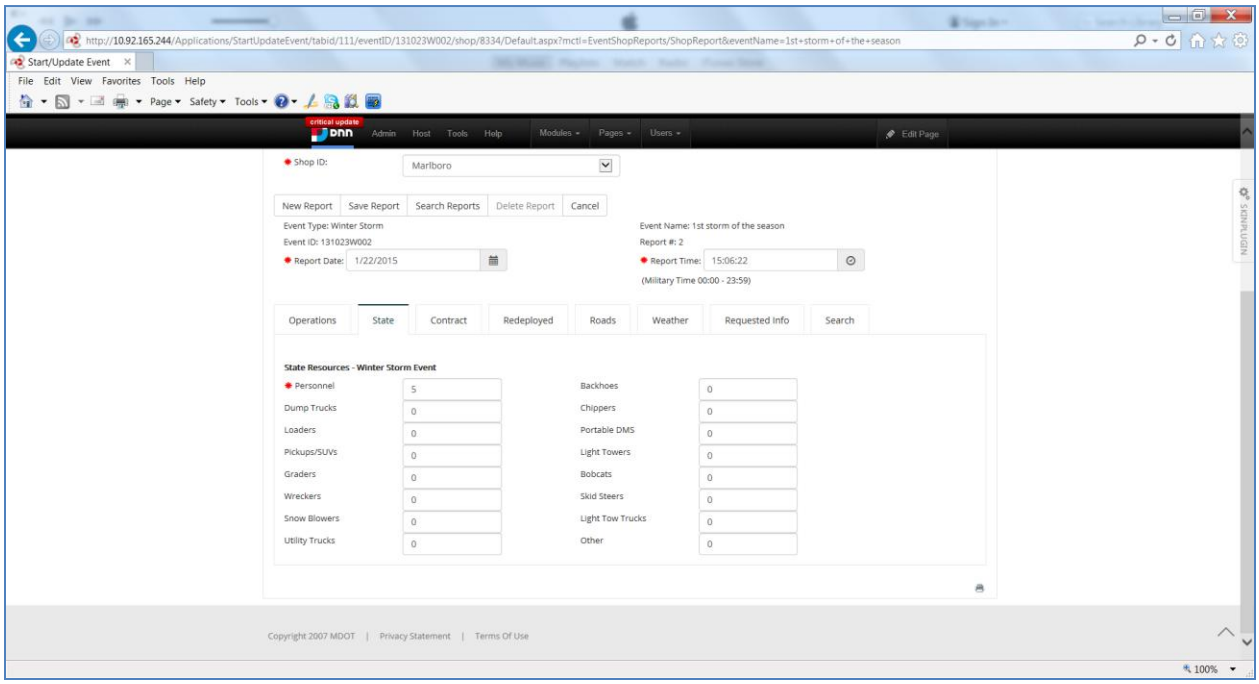

Figure 3-9 Shop Reports - State Resources

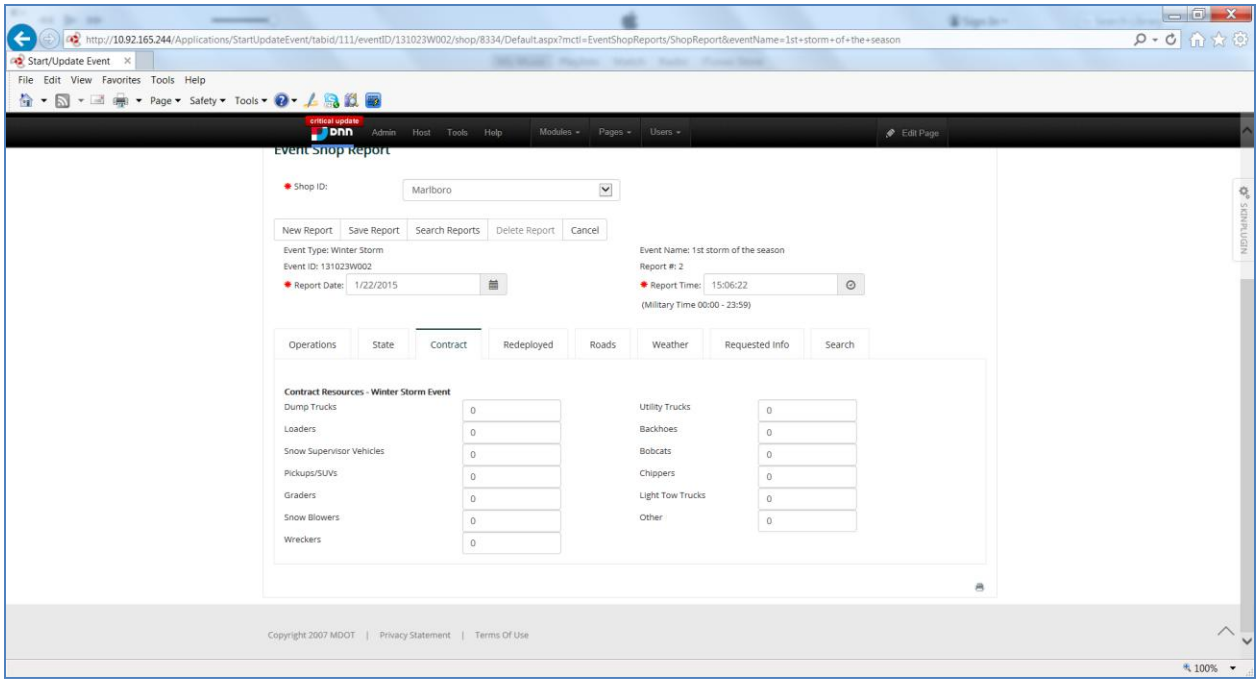

Figure 3-10 Shop Reports - Contract Resources

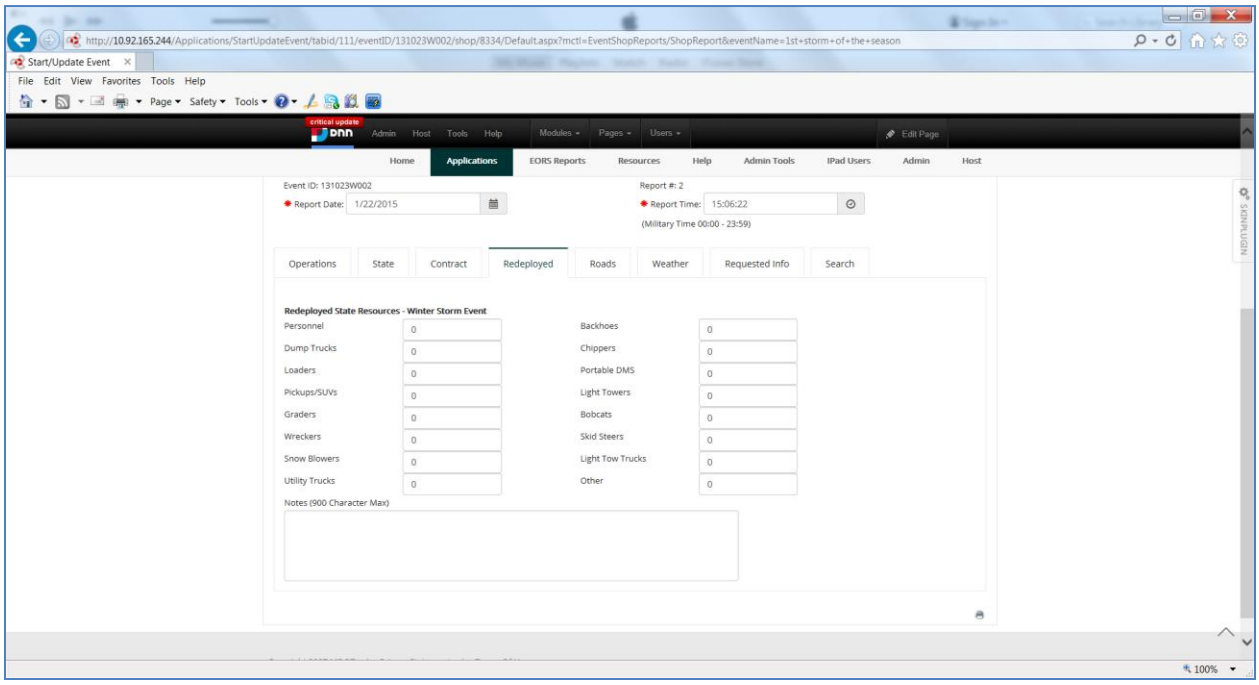

Figure 3-11 Shop Reports - Redeployed Resources

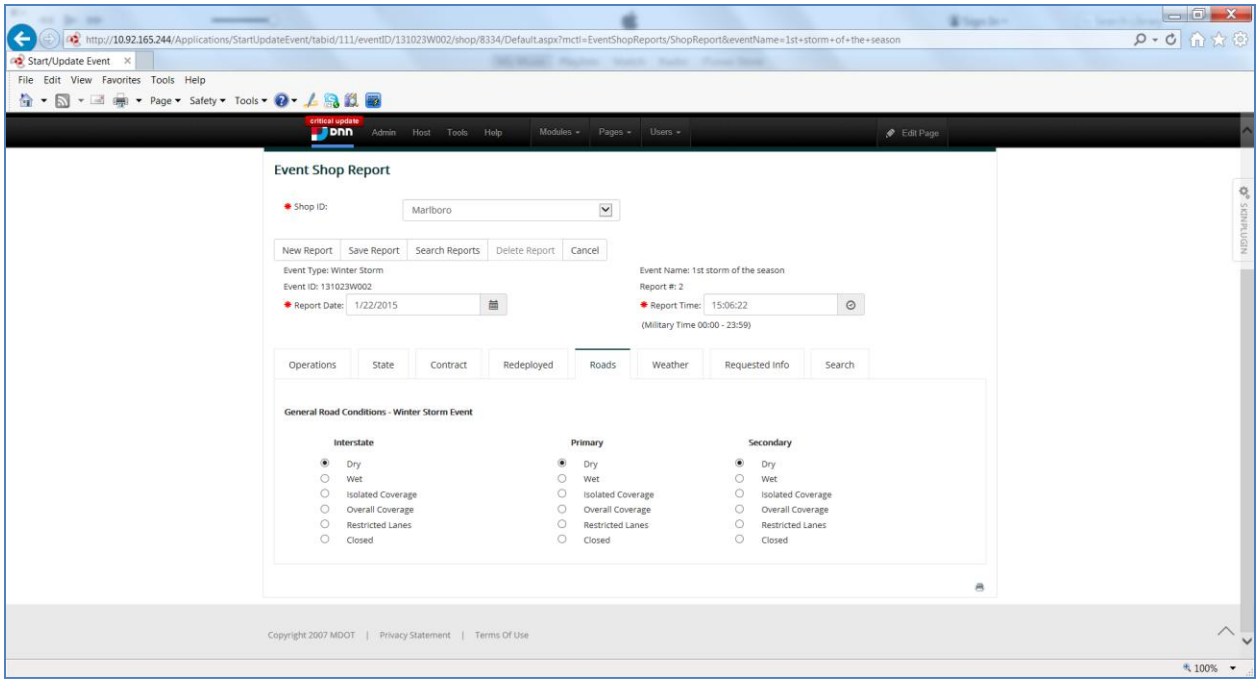

Figure 3-12 Shop Reports – Roads

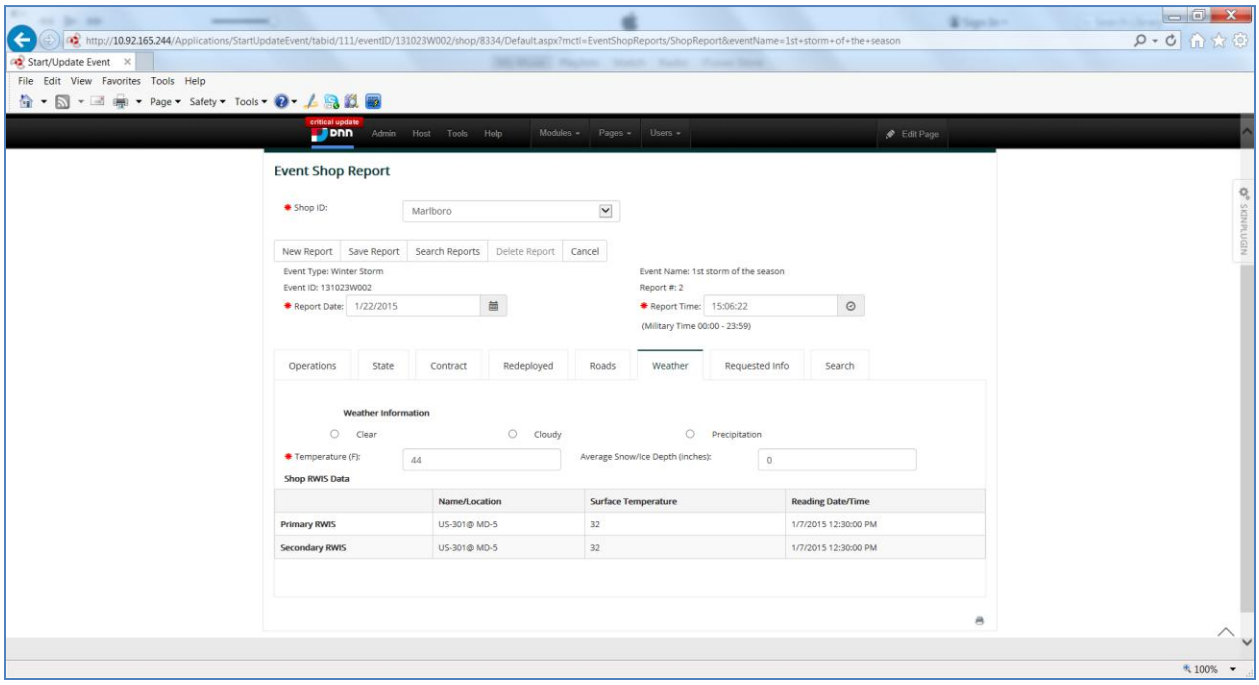

Figure 3-13 Shop Reports – Weather

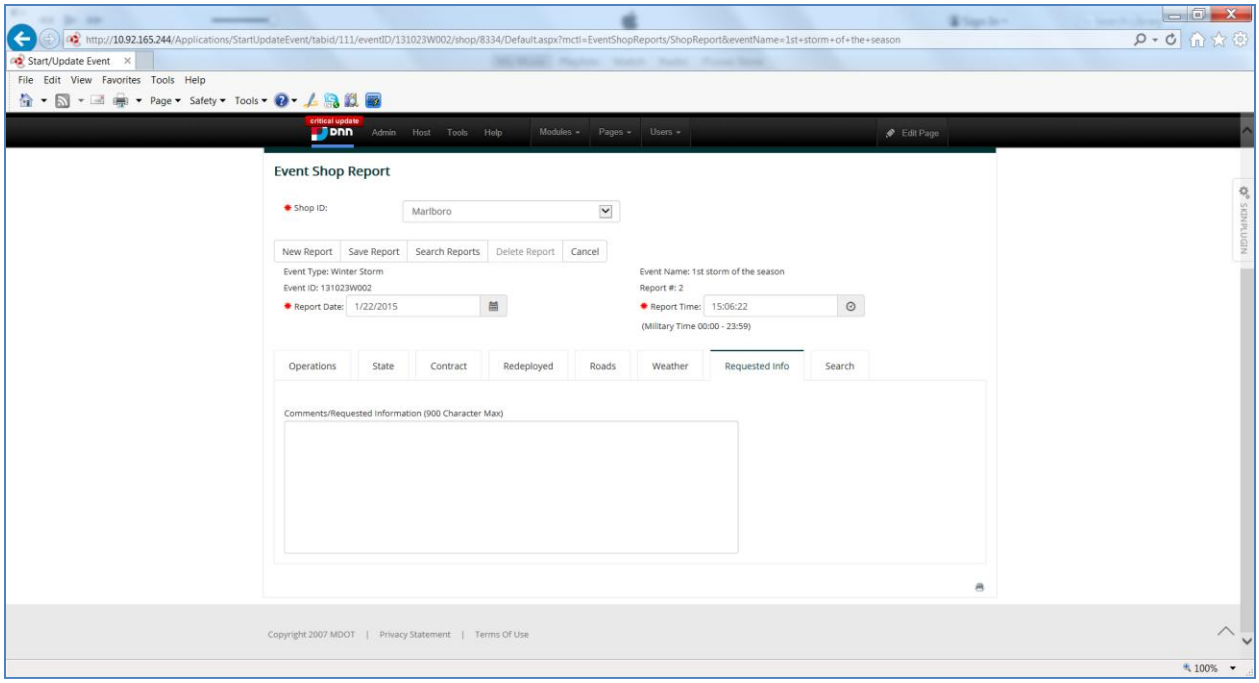

Figure 3-14 Shop Reports - Requested Info

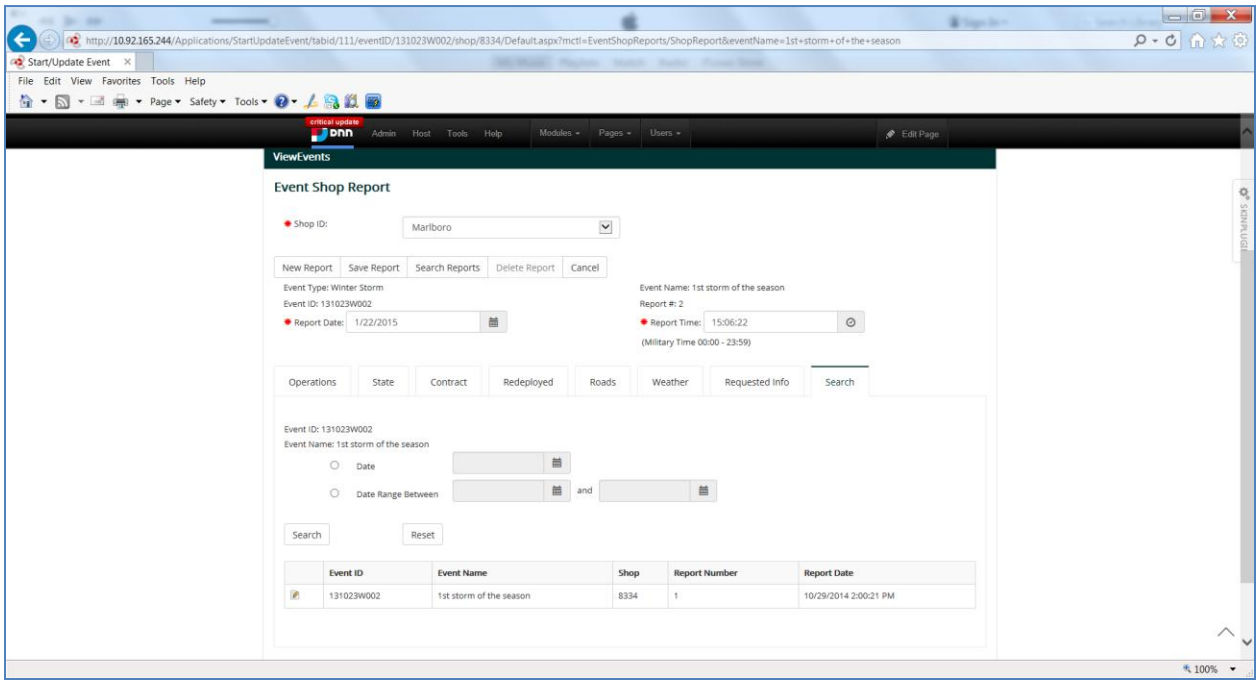

Figure 3-15 Shop Reports – Search

3.2.7 Event Summary Page

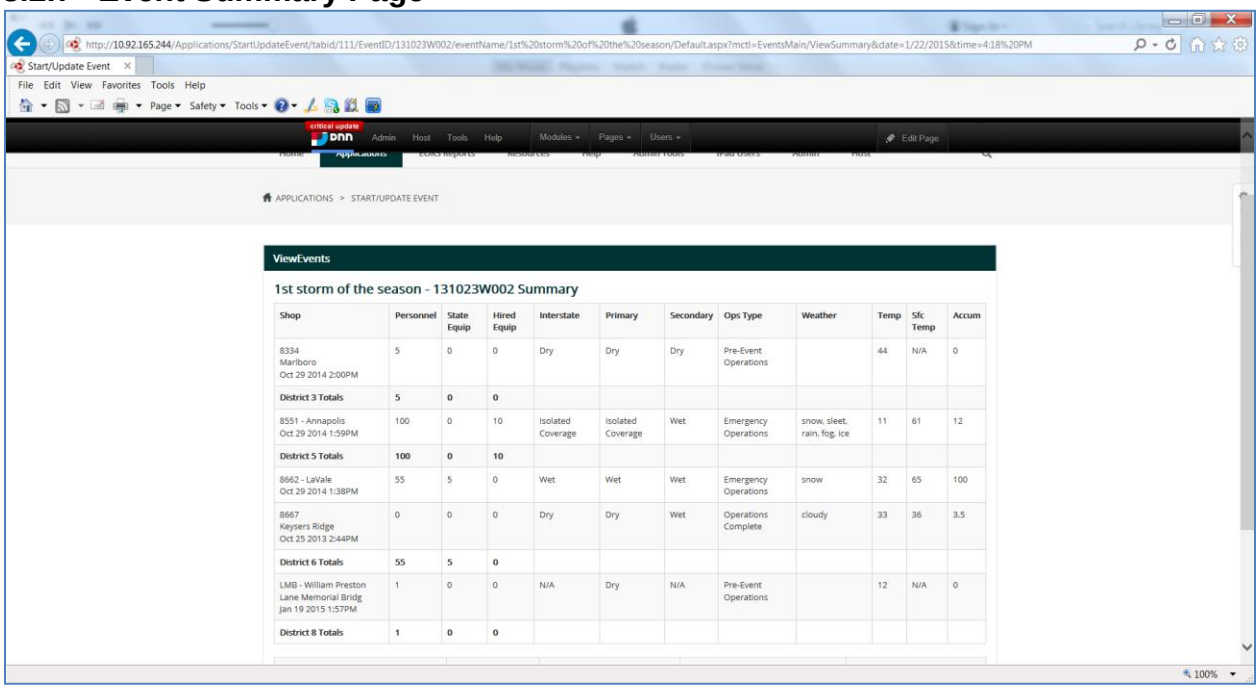

Shop	Personnel	State Equip	Hired Equip	Interstate	Primary	Secondary	Ops Type	Weather	Temp	Sfc Temp	Accum
8334 Marlboro Oct 29 2014 2:00PM	5	0	0	Dry	Dry	Dry	Pre-Event Operations		44	N/A	0
District 3 Totals	**5**	**0**	**0**								
8551 - Annapolis Oct 29 2014 1:59PM	100	0	10	Isolated Coverage	Isolated Coverage	Wet	Emergency Operations	snow, sleet, rain, fog, ice	11	61	12
District 5 Totals	**100**	**0**	**10**								
8662 - LaVale Oct 29 2014 1:38PM	55	5	0	Wet	Wet	Wet	Emergency Operations	snow	32	65	100
8667 Keysers Ridge Oct 25 2013 2:44PM	0	0	0	Dry	Dry	Wet	Operations Complete	cloudy	33	36	3.5
District 6 Totals	**55**	**5**	**0**								
LMB - William Preston Lane Memorial Bridg Jan 19 2015 1:57PM	1	0	0	N/A	Dry	N/A	Pre-Event Operations		12	N/A	0
District 8 Totals	**1**	**0**	**0**								

Figure 3-16 Event Summary Page

3.2.8 Shop Reports Materials

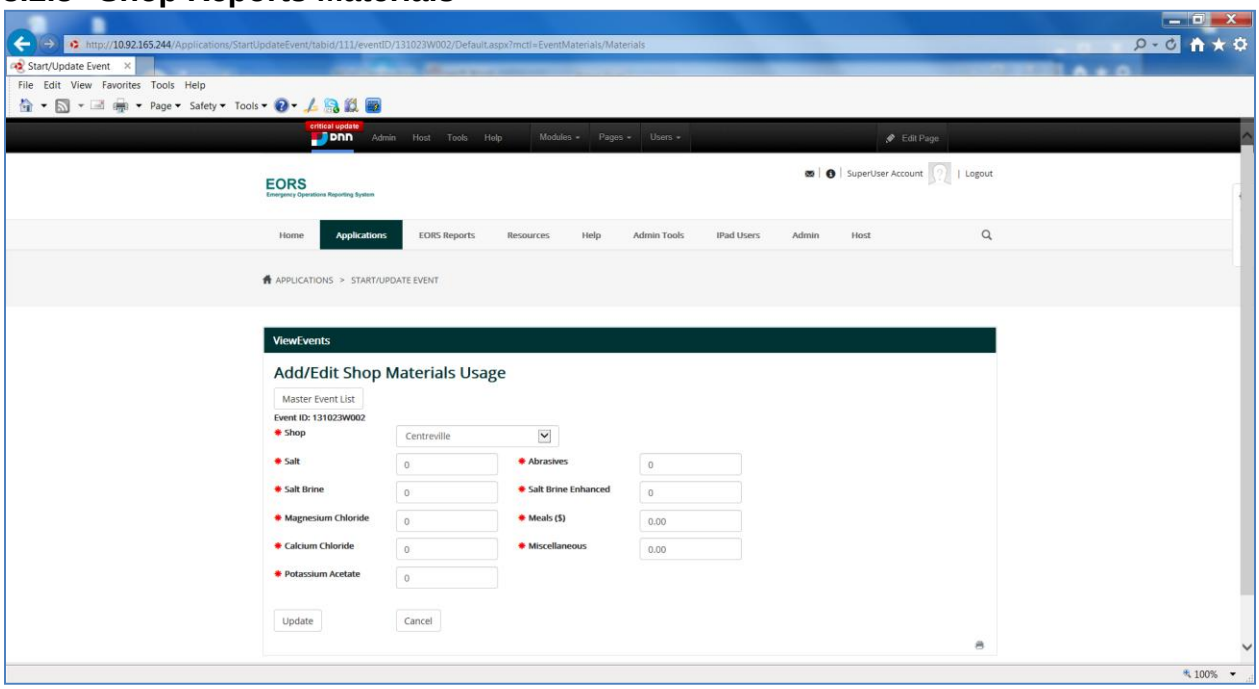

Figure 3-17 Shop Report Materials

3.2.9 Shop Reports Debris

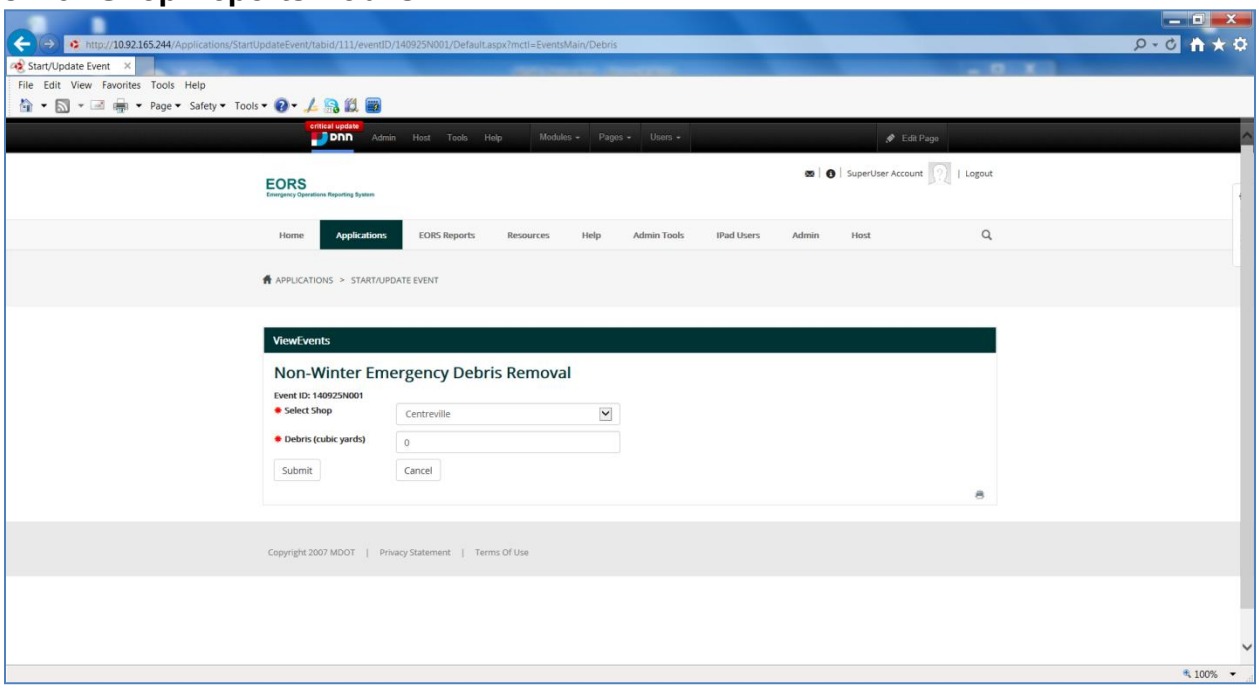

Figure 3-18 Shop Report Debris

3.3 Snow Emergency

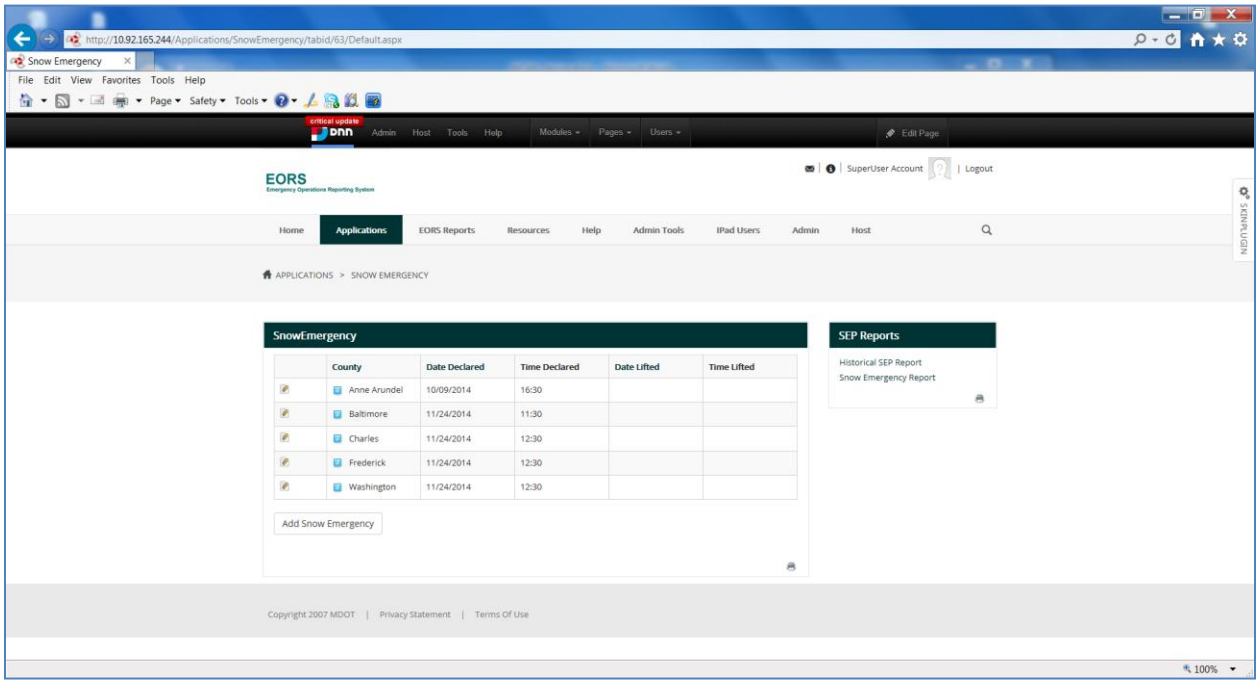

Figure 3-19 Snow Emergency

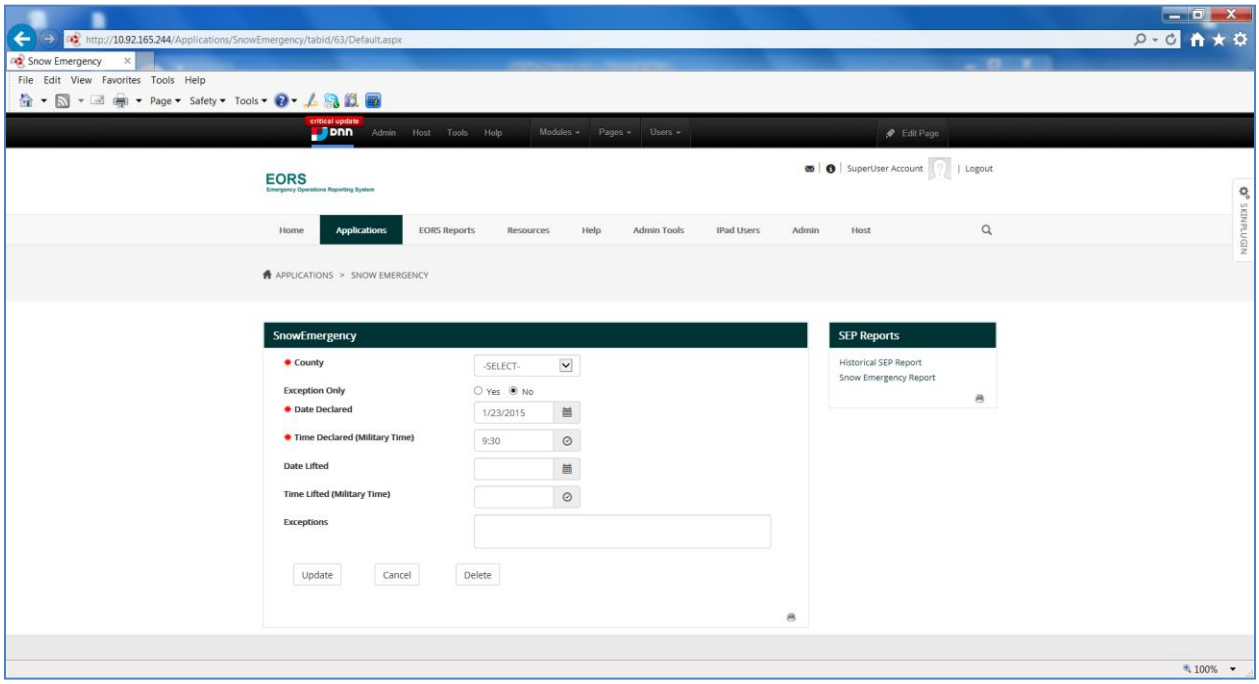

Figure 3-20 Add/Edit Snow Emergency

3.4 Event Mapping

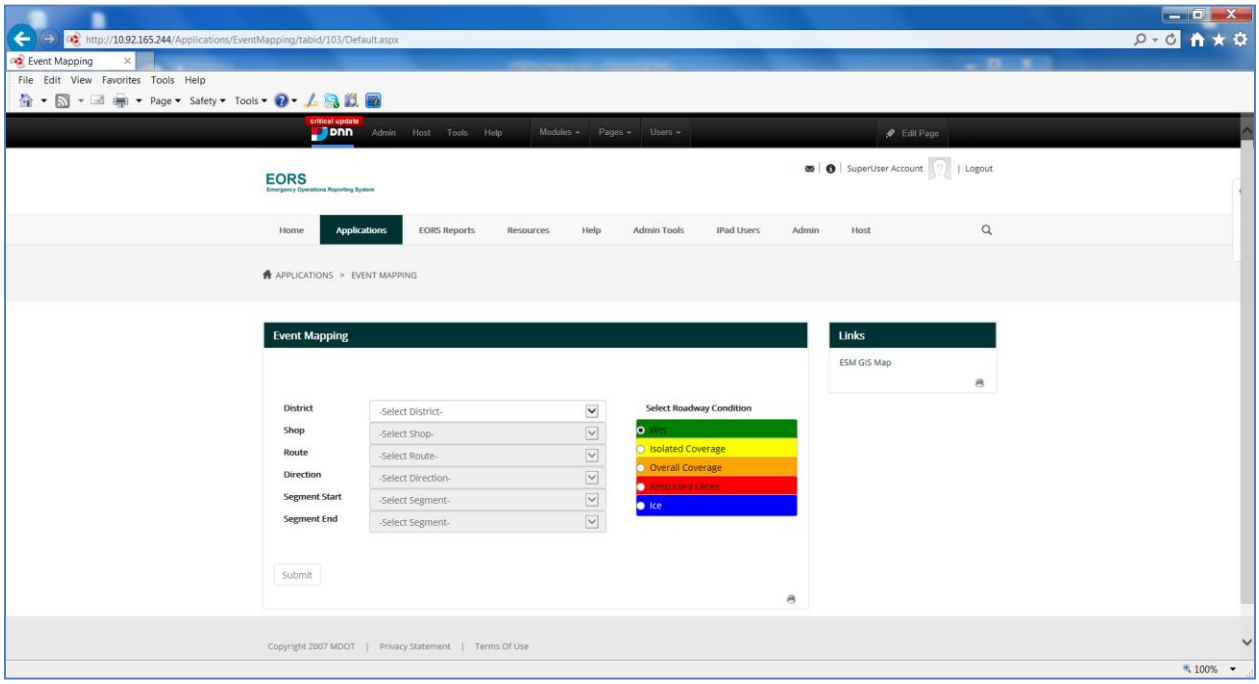

Figure 3-21 Event Mapping

3.5 Route Restrictions

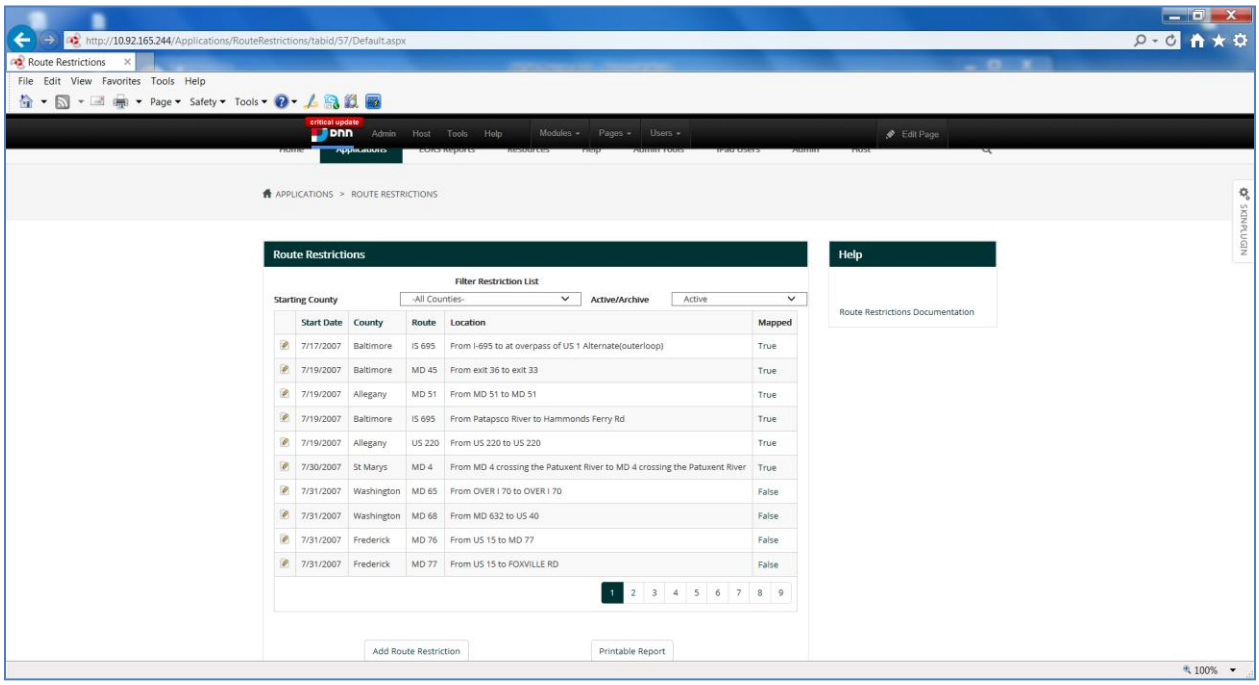

Figure 3-22 Route Restriction List

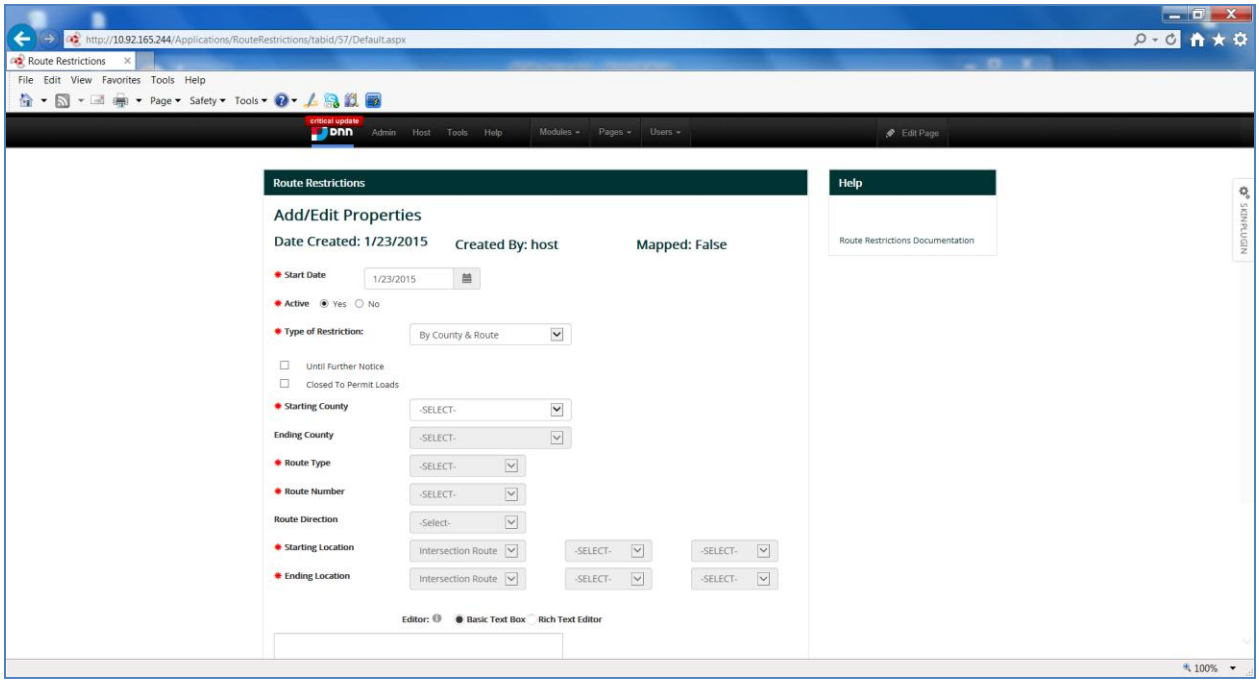

Figure 3-23 Add/Edit Route Restriction

3.6 Post Storm Review

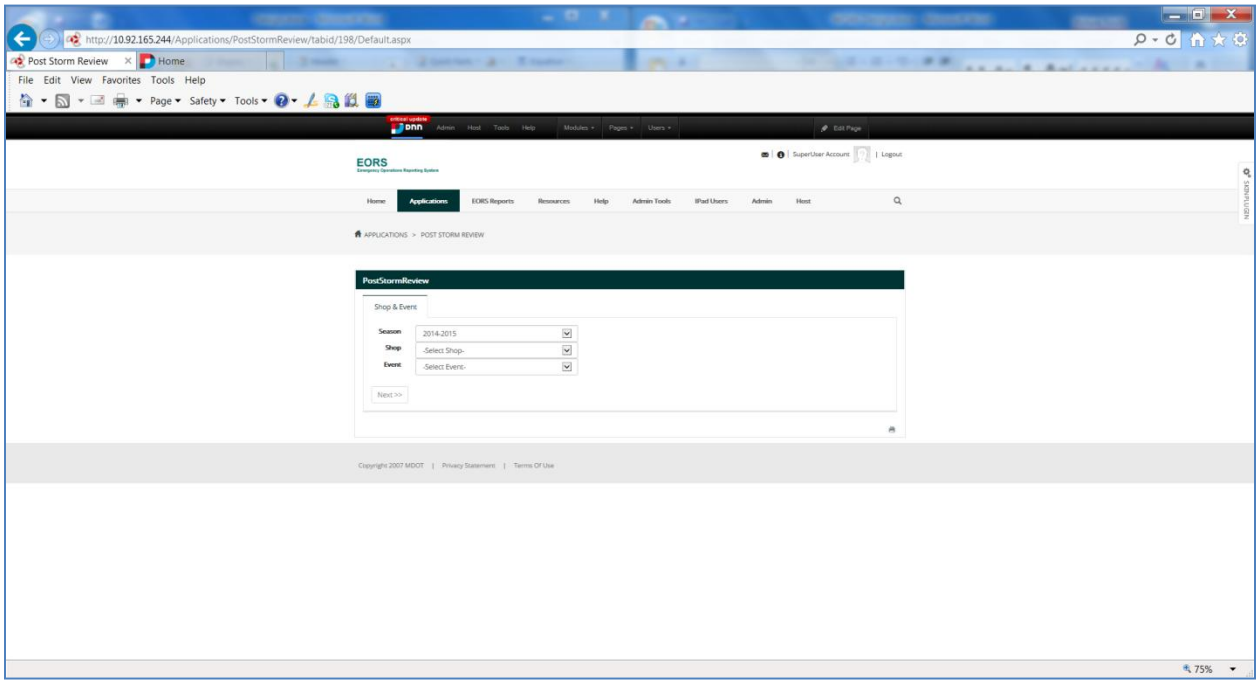

Figure 3-24 Post Storm Review - Shop & Event

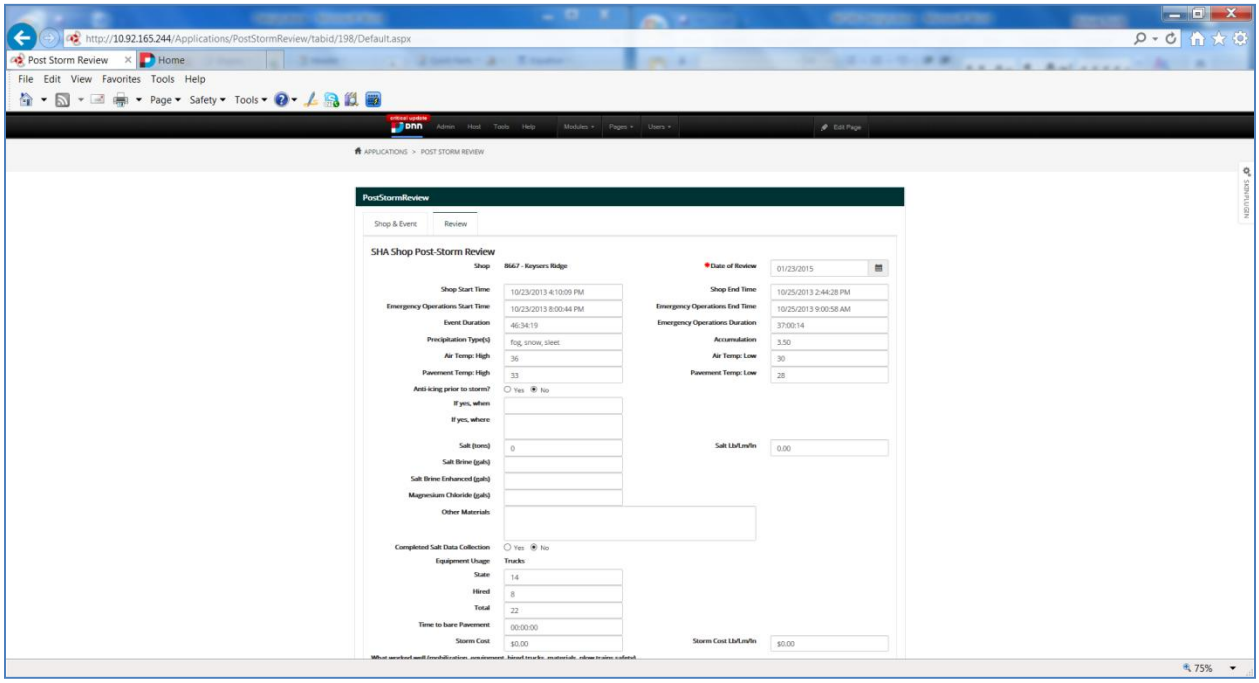

Figure 3-25 Post Storm Review Form

3.7 Post Storm Review Archive

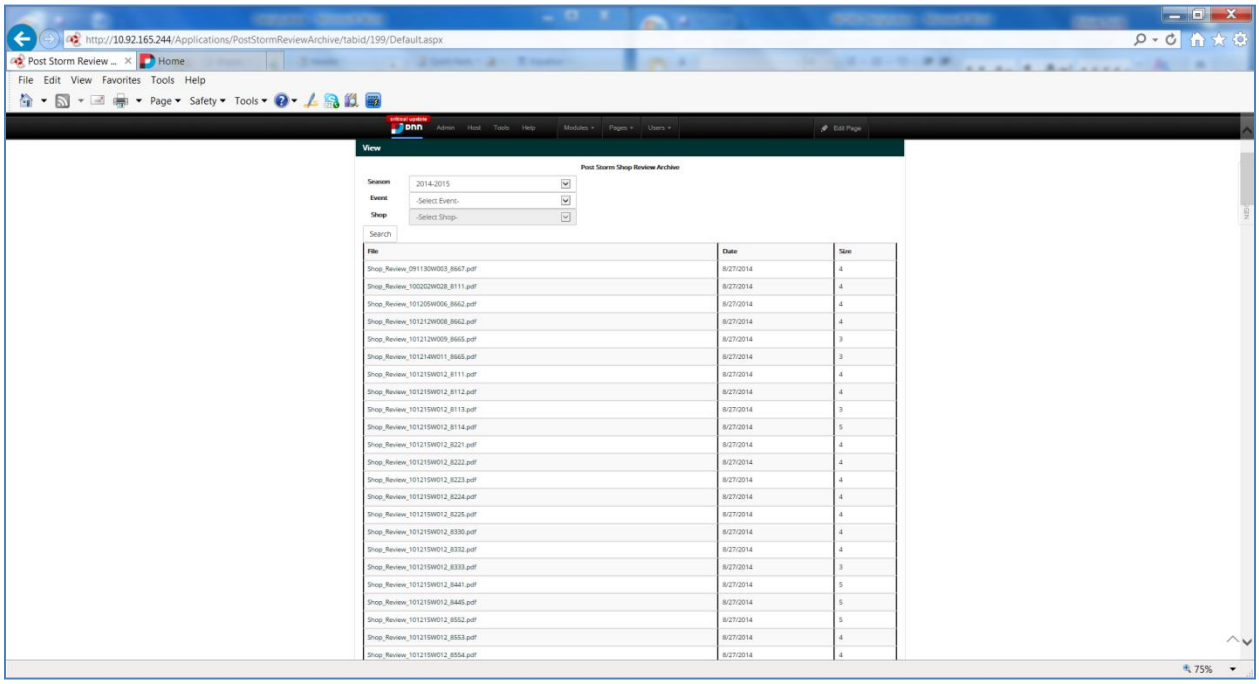

Figure 3-26 Post Storm Review Archive

3.8 Situational Awareness

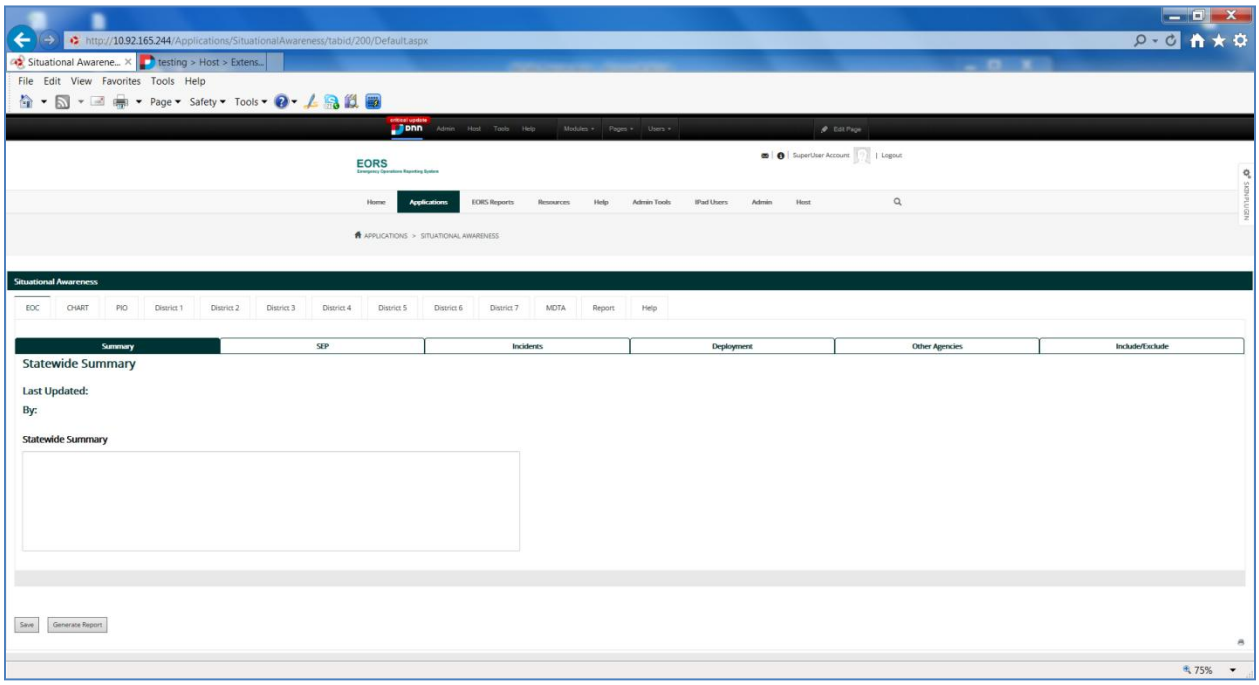

Figure 3-27 Situational Awareness EOC/Summary Tab

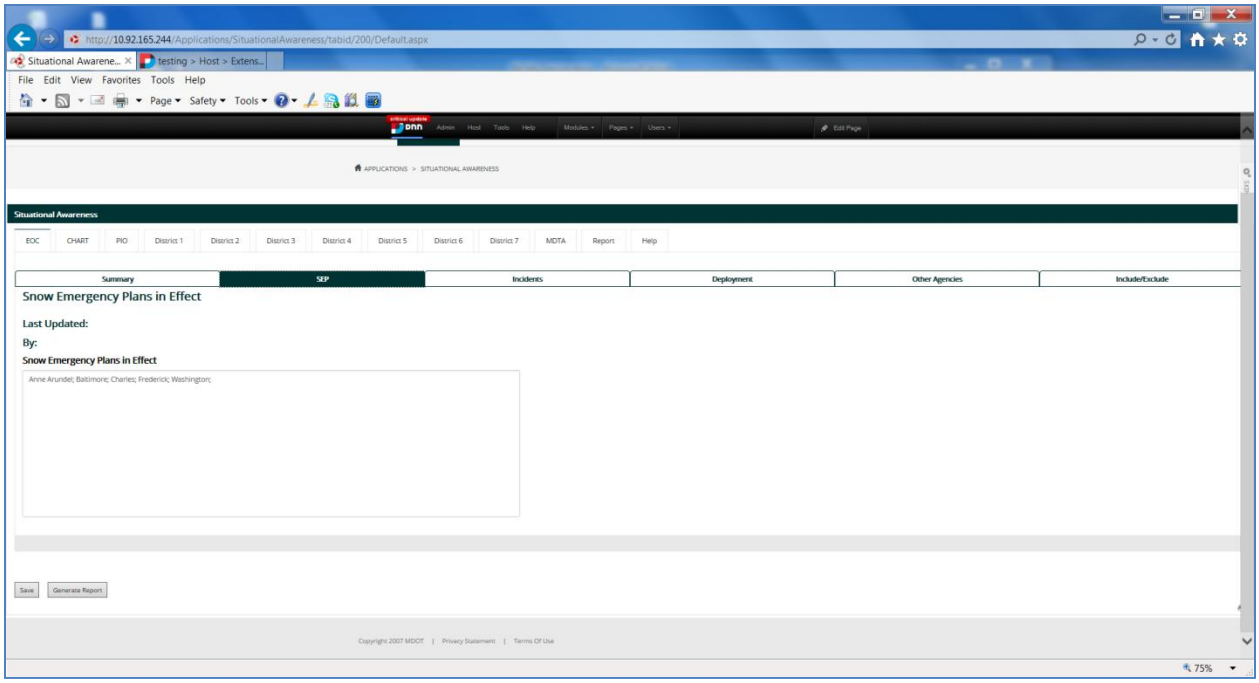

Figure 3-28 Situational Awareness EOC/SEP Tab

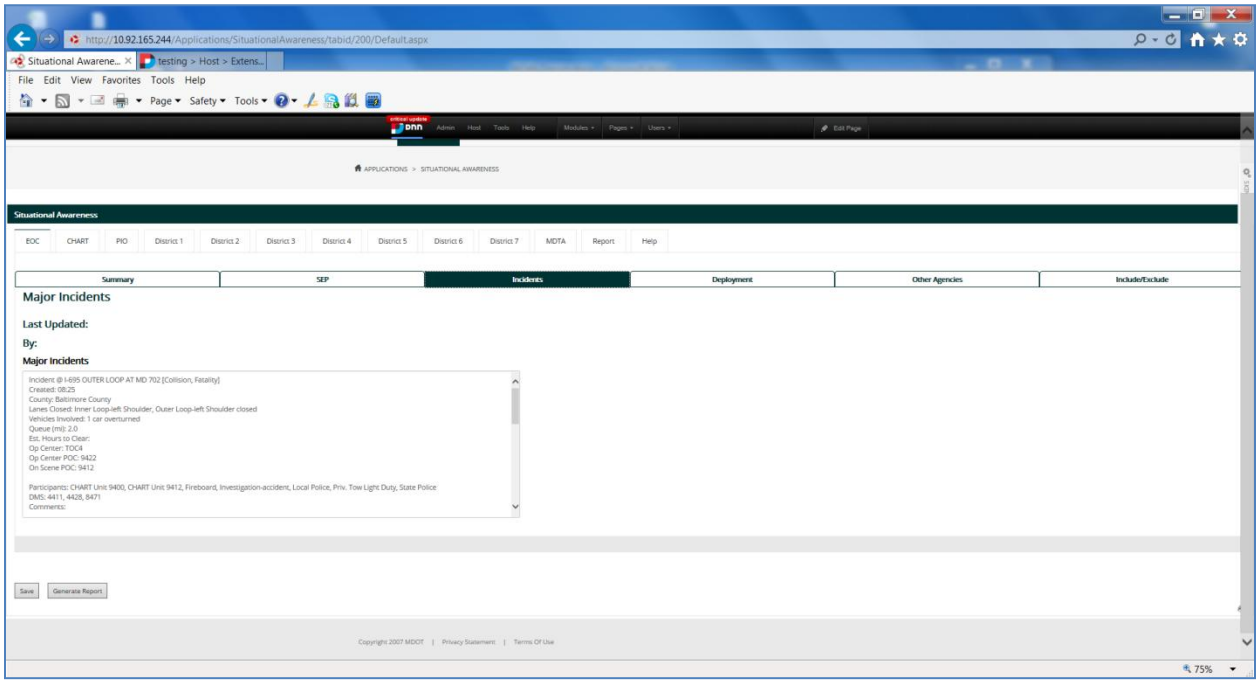

Figure 3-29 Situational Awareness EOC/Incidents Tab

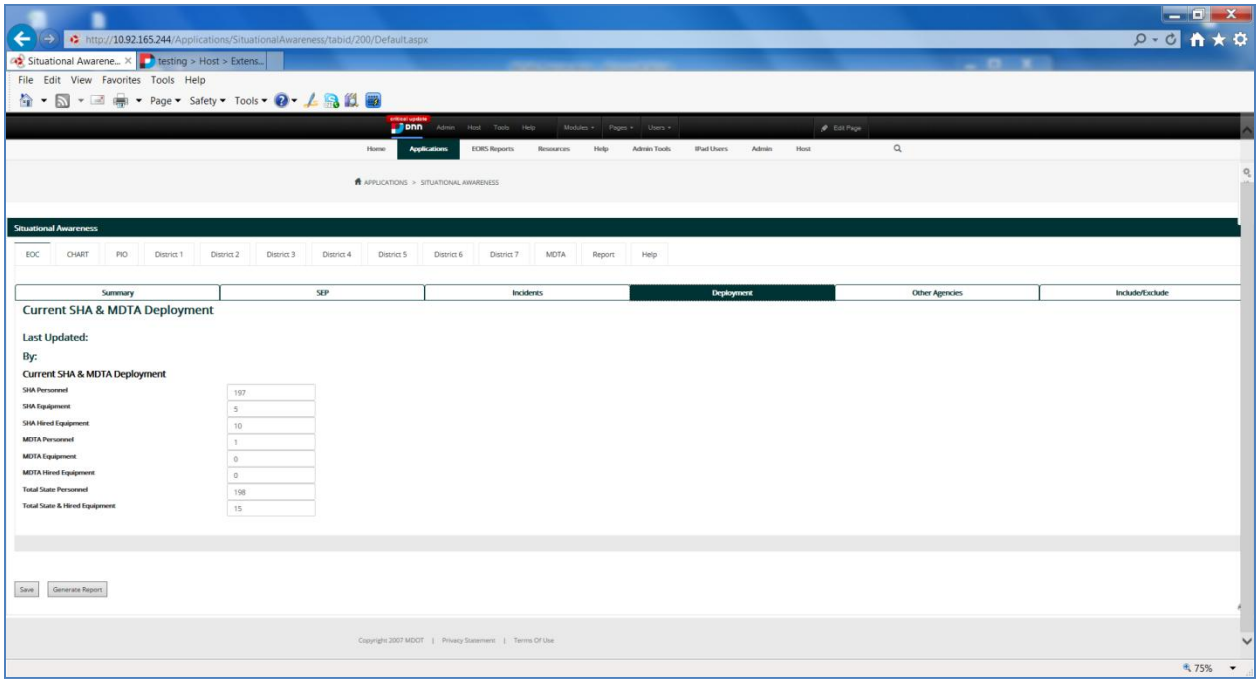

Figure 3-30 Situational Awareness EOC/Deployment Tab

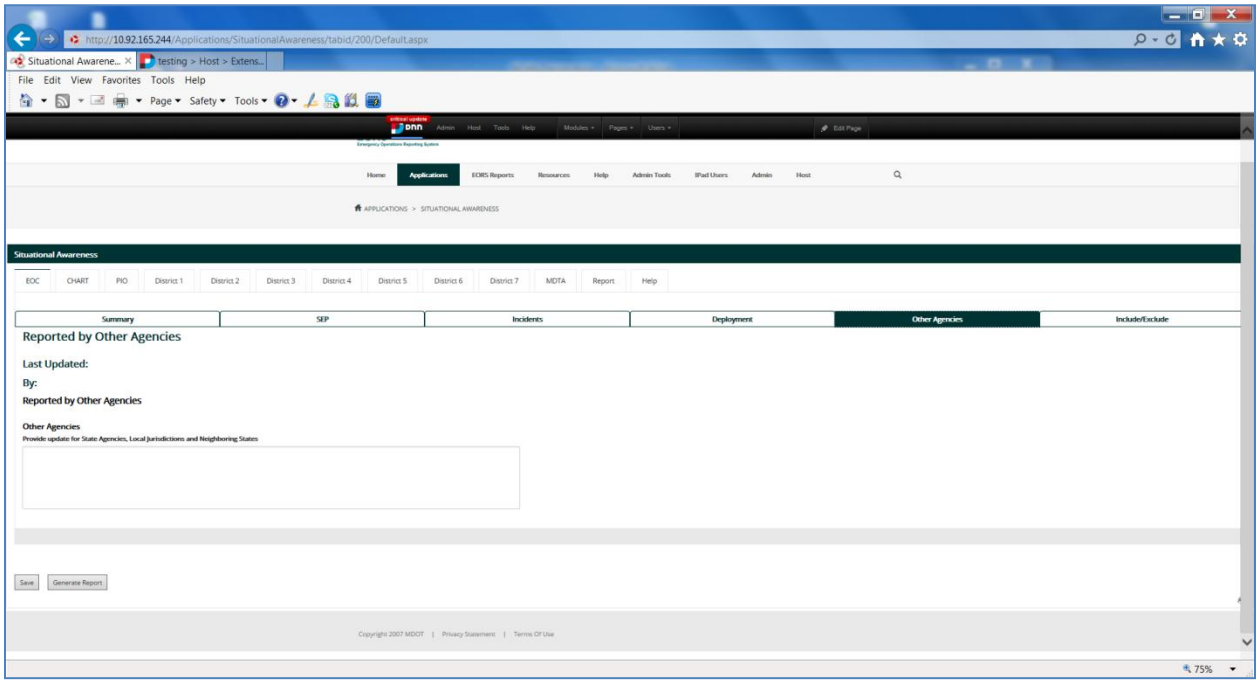

Figure 3-31 Situational Awareness EOC/Other Agencies Tab

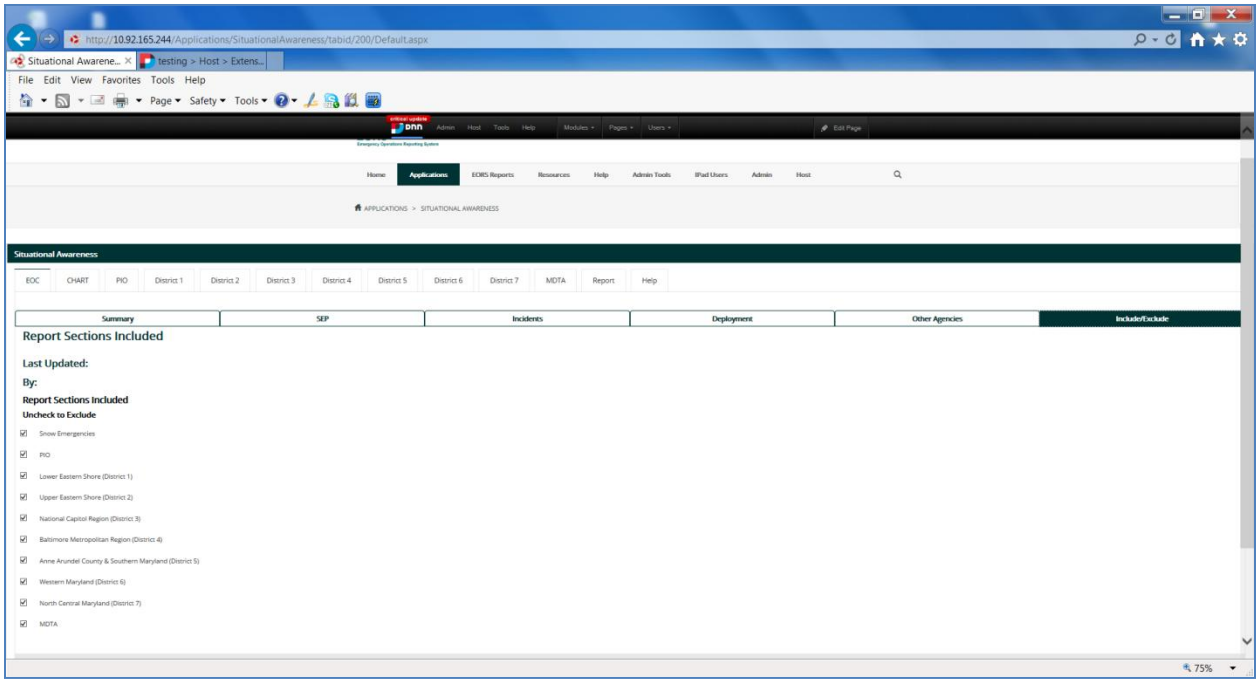

Figure 3-32 Situational Awareness EOC/Include-Exclude Tab

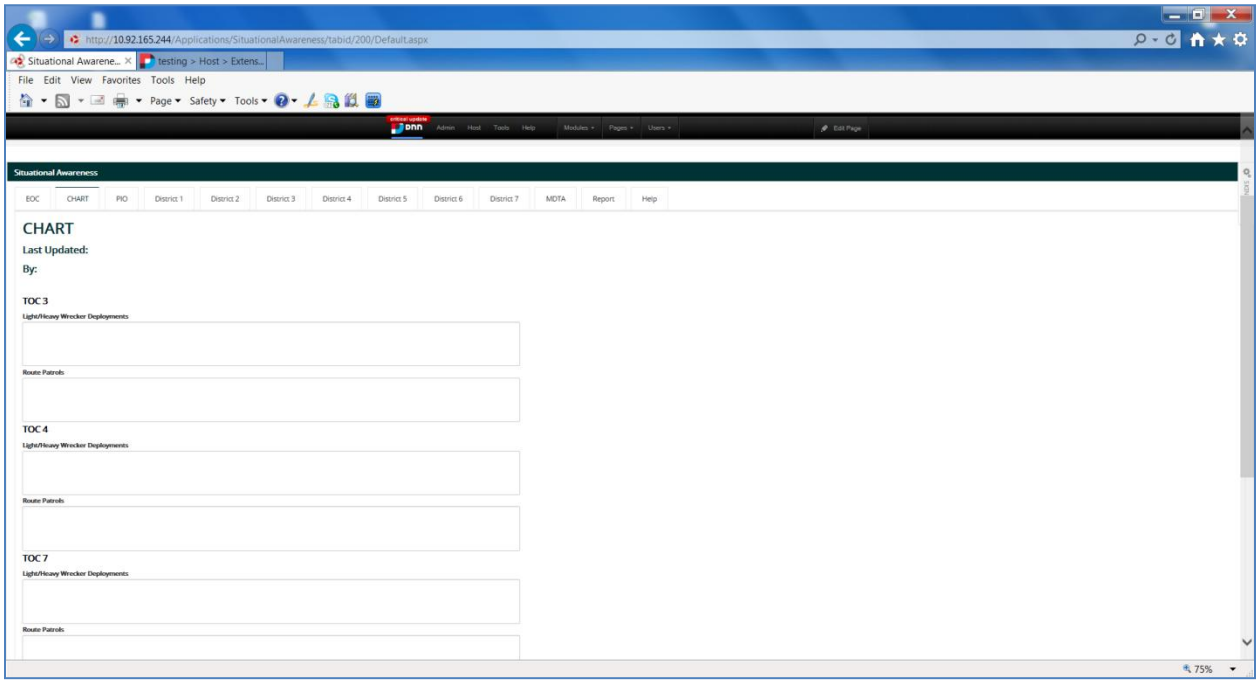

Figure 3-33 Situational Awareness CHART Tab

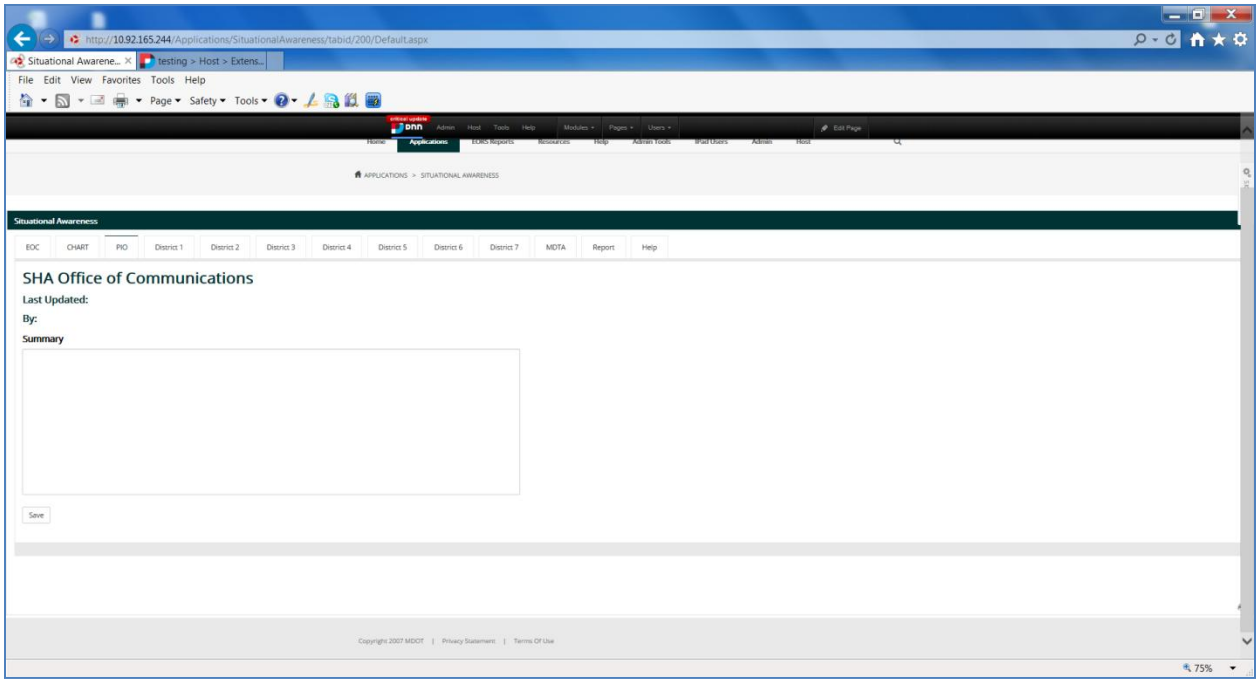

Figure 3-34 Situational Awareness PIO Tab

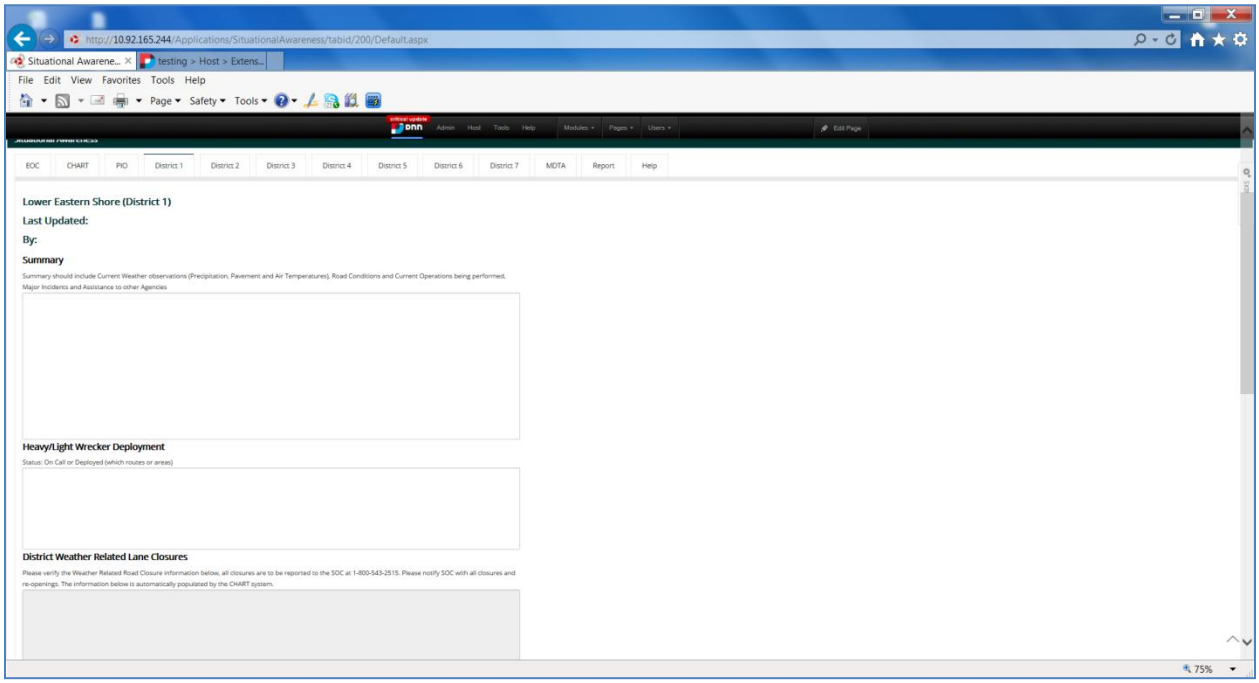

Figure 3-35 Situational Awareness District Tab

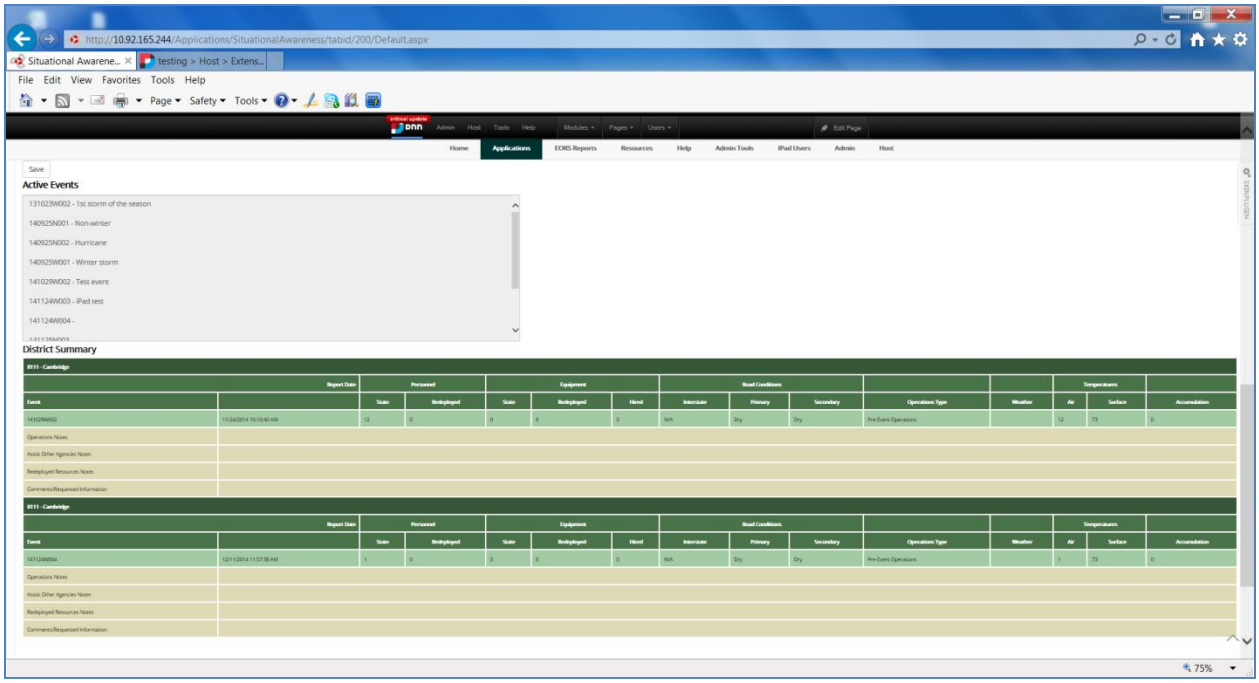

Figure 3-36 Situational Awareness District Tab (cont)

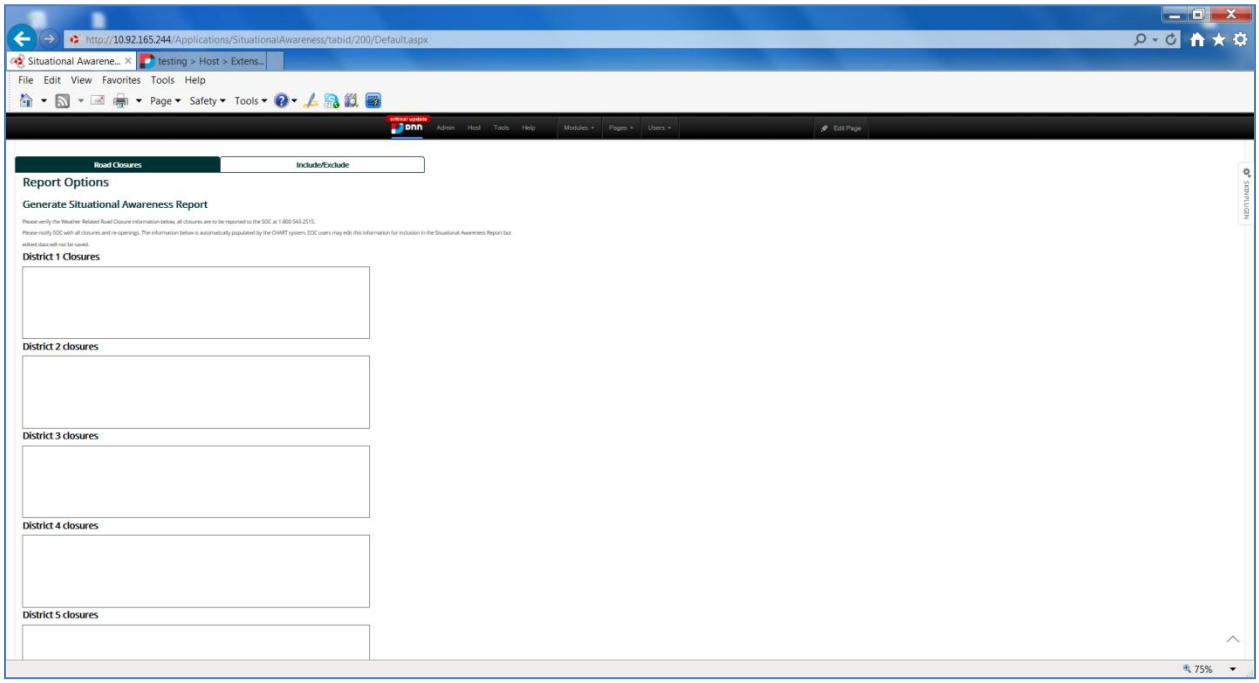

Figure 3-37 Situational Awareness Report Tab

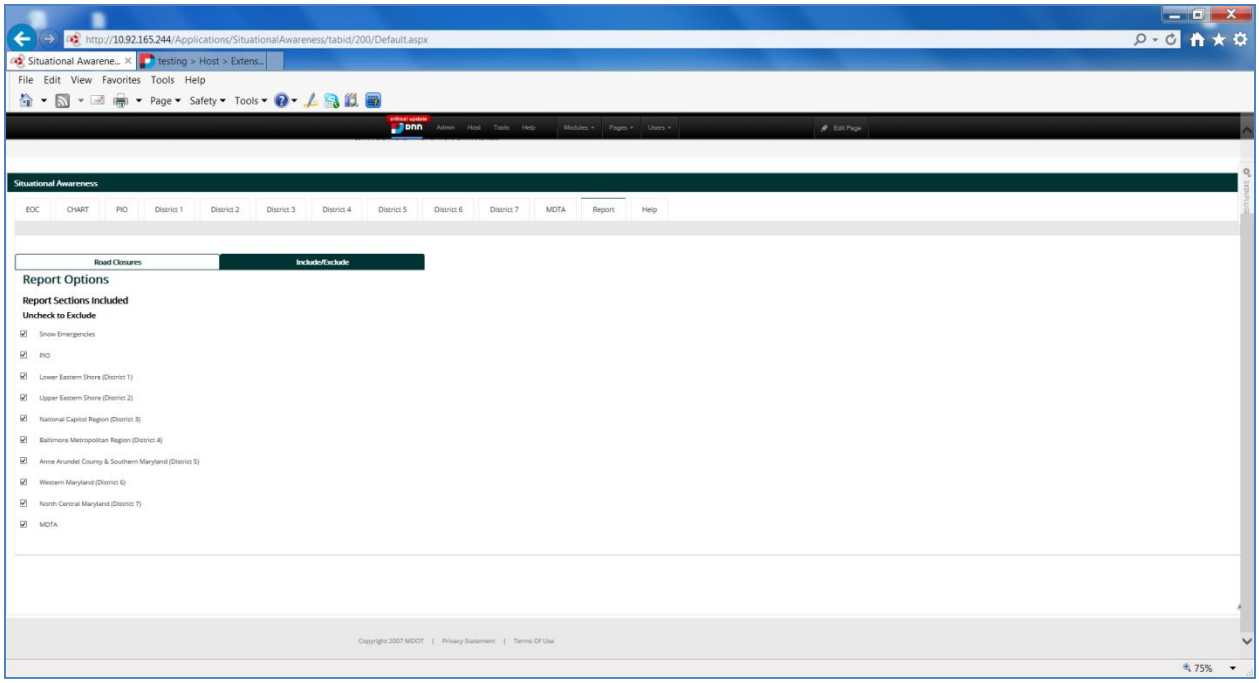

Figure 3-38 Situational Awareness Report Tab (cont)

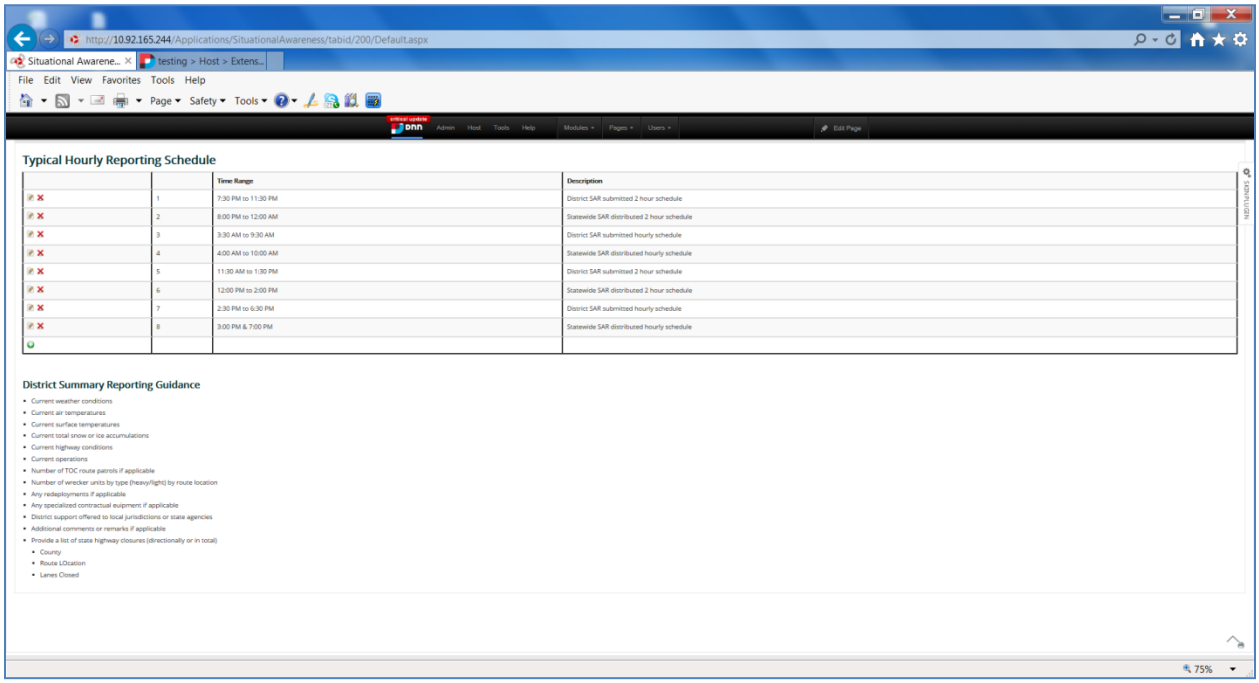

Figure 3-39 Situational Awareness Help Tab

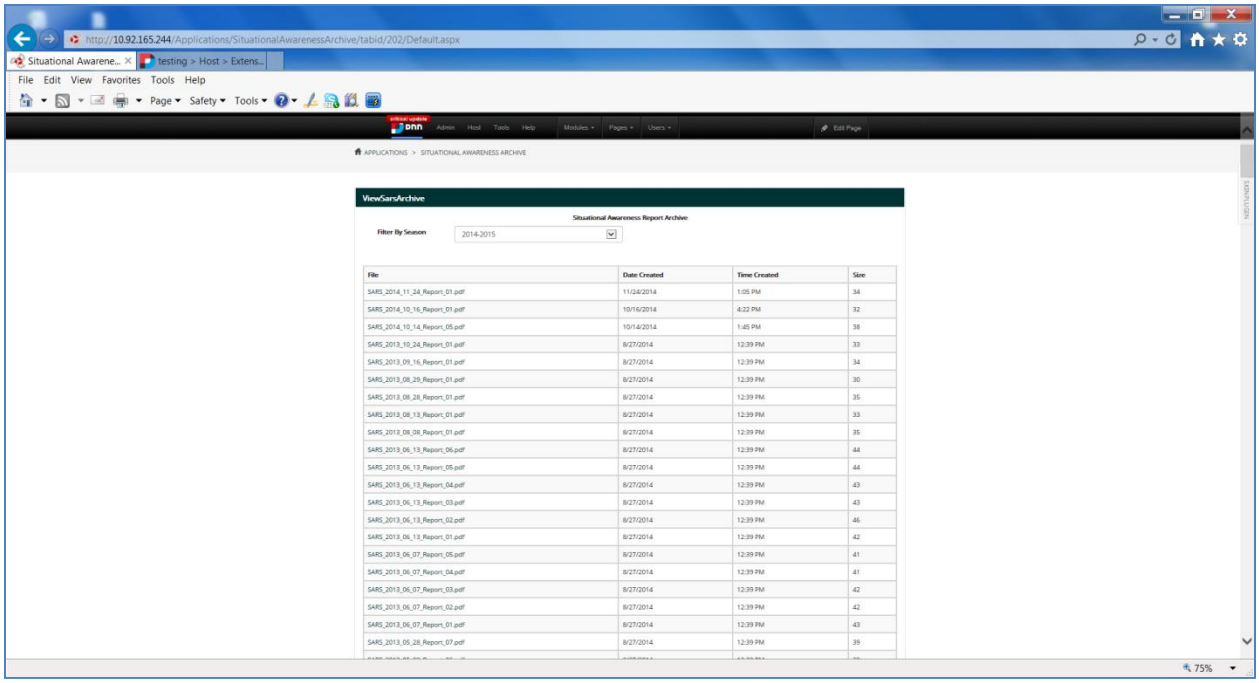

Figure 3-40 Situational Awareness Archive

3.9 EOC Plans

3.9.1 Current EOC & District Plans

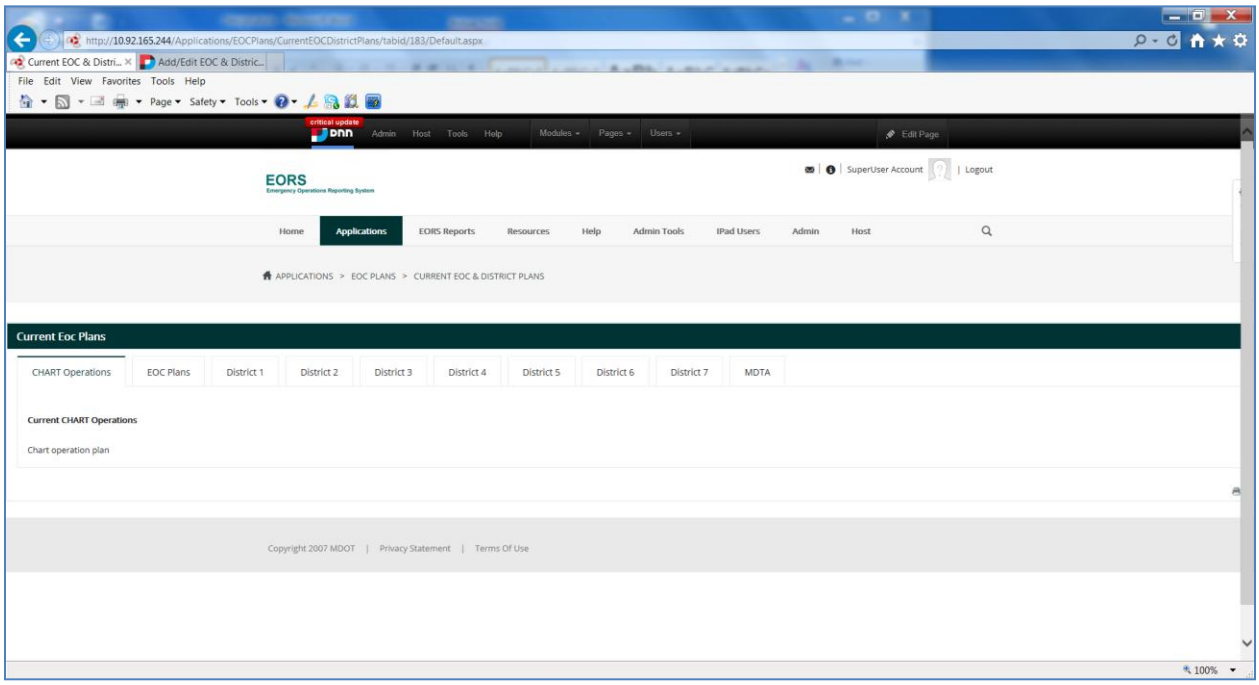

Figure 3-41 EOC Plans CHART Operations

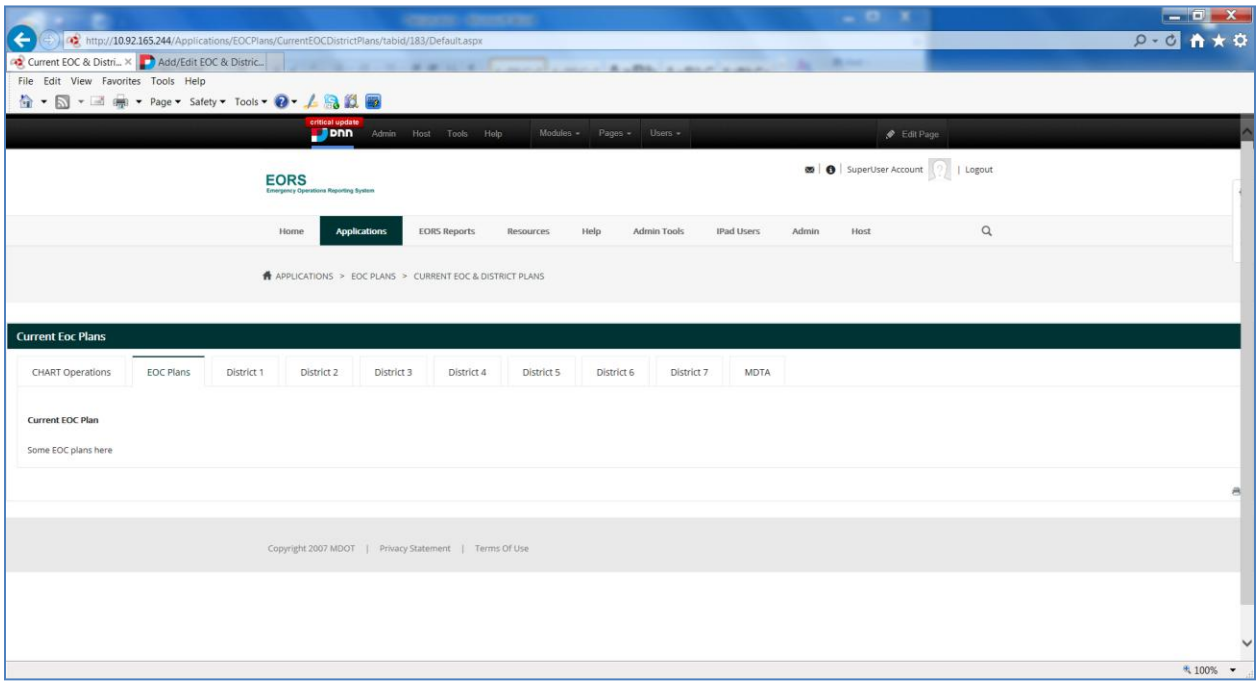

Figure 3-42EOC Plans EOC Operations

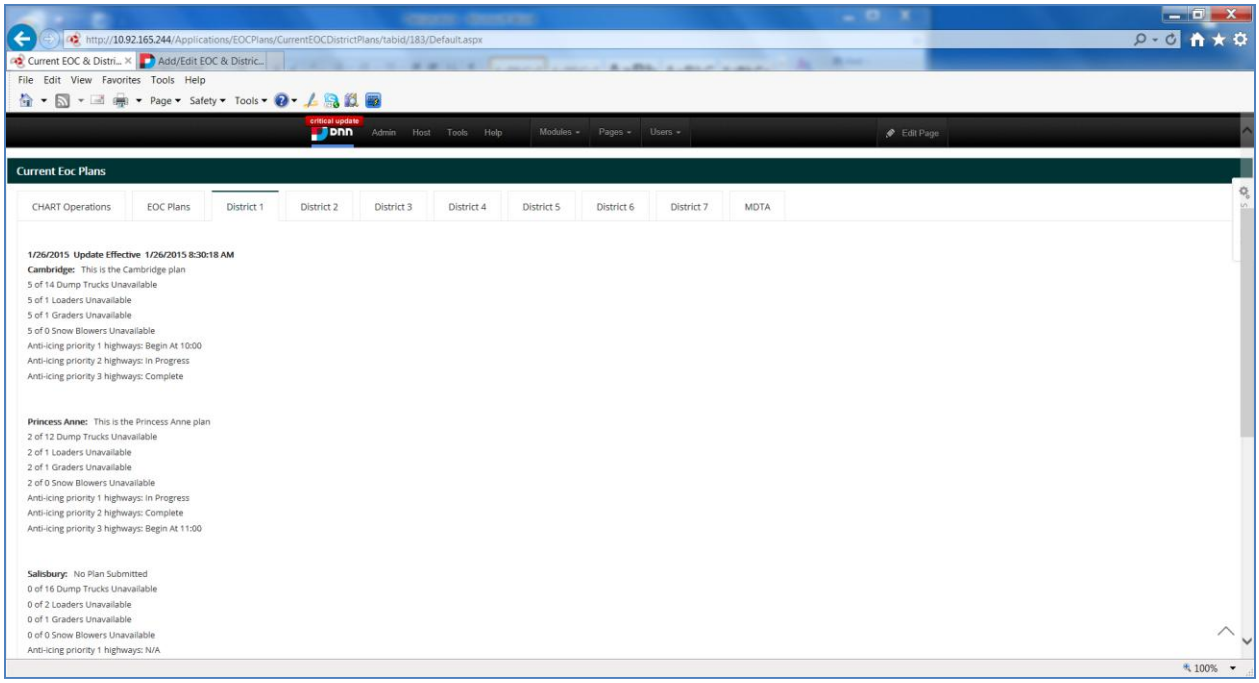

Figure 3-43 EOC Plans District Plan

3.9.2 Add/Edit EOC & District Plans

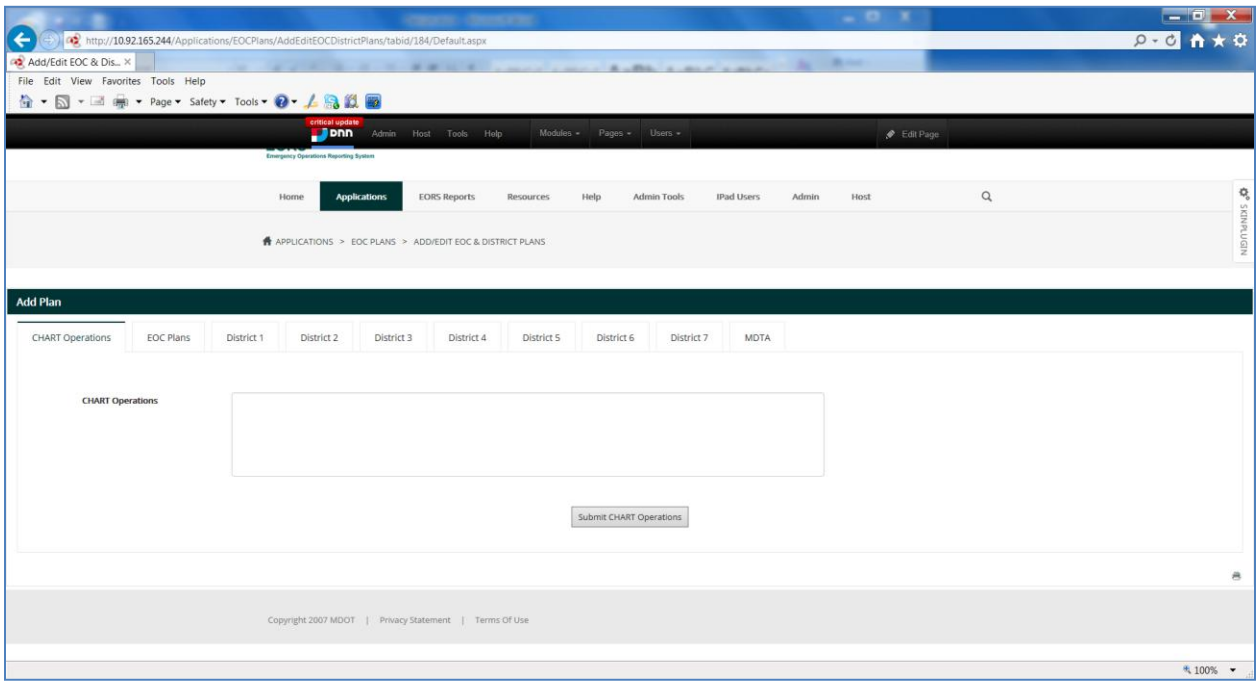

Figure 3-44 EOC Plans CHART Operations

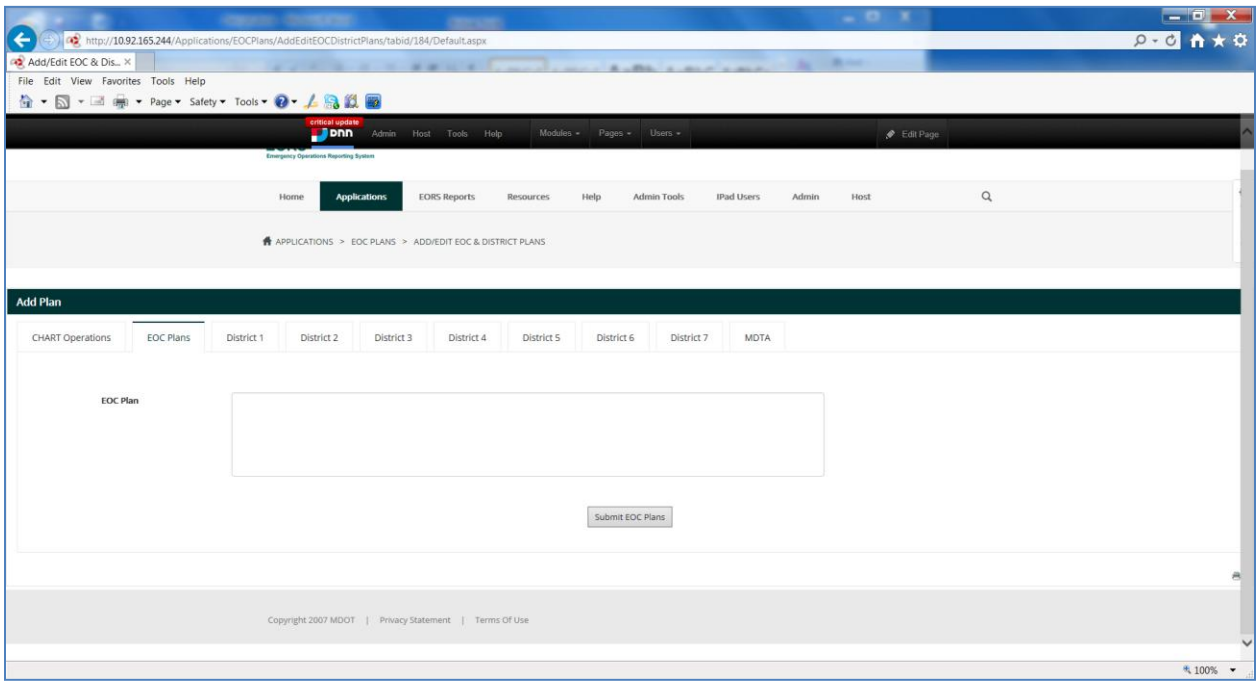

Figure 3-45 EOC Plans EOC Operations

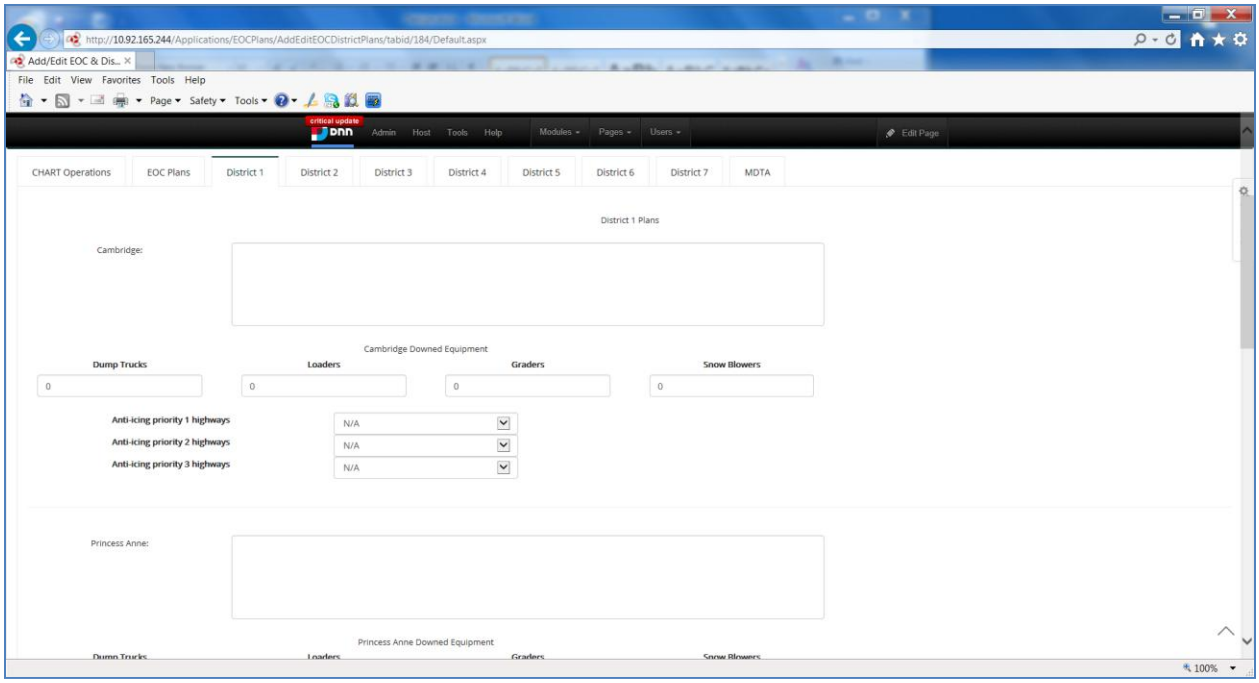

Figure 3-46 EOC Plans District Plans

3.9.3 Create Statewide Plan

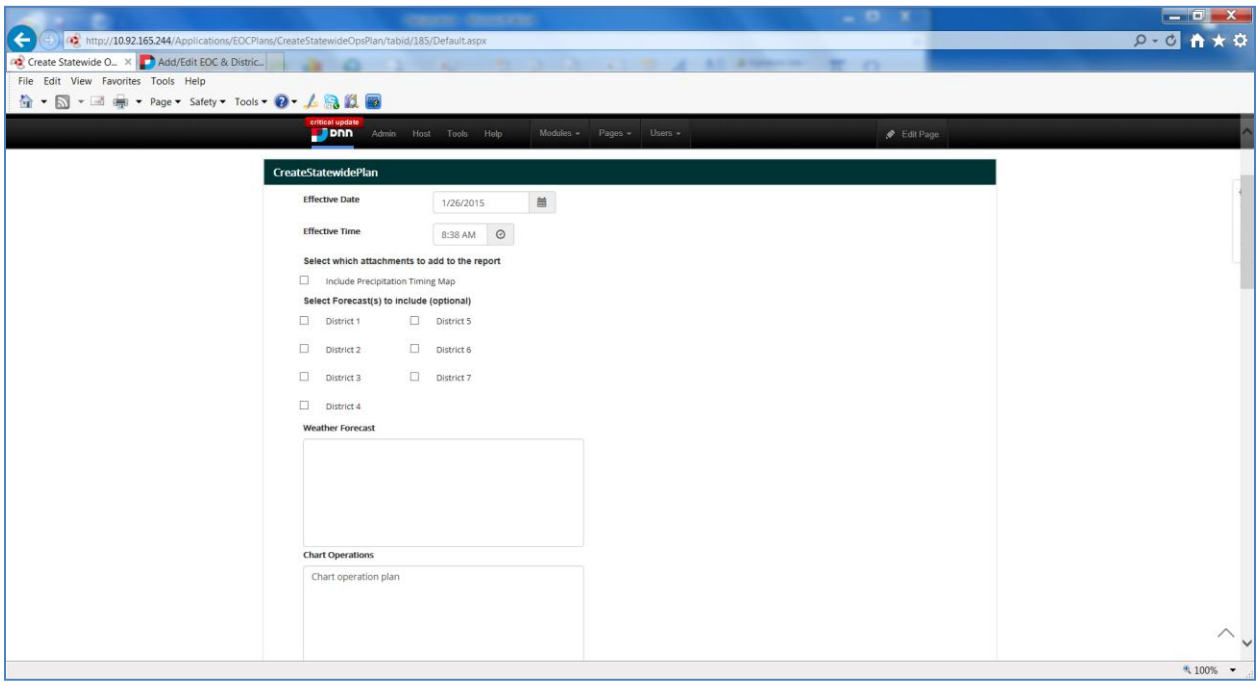

Figure 3-47 Create Statewide Plan

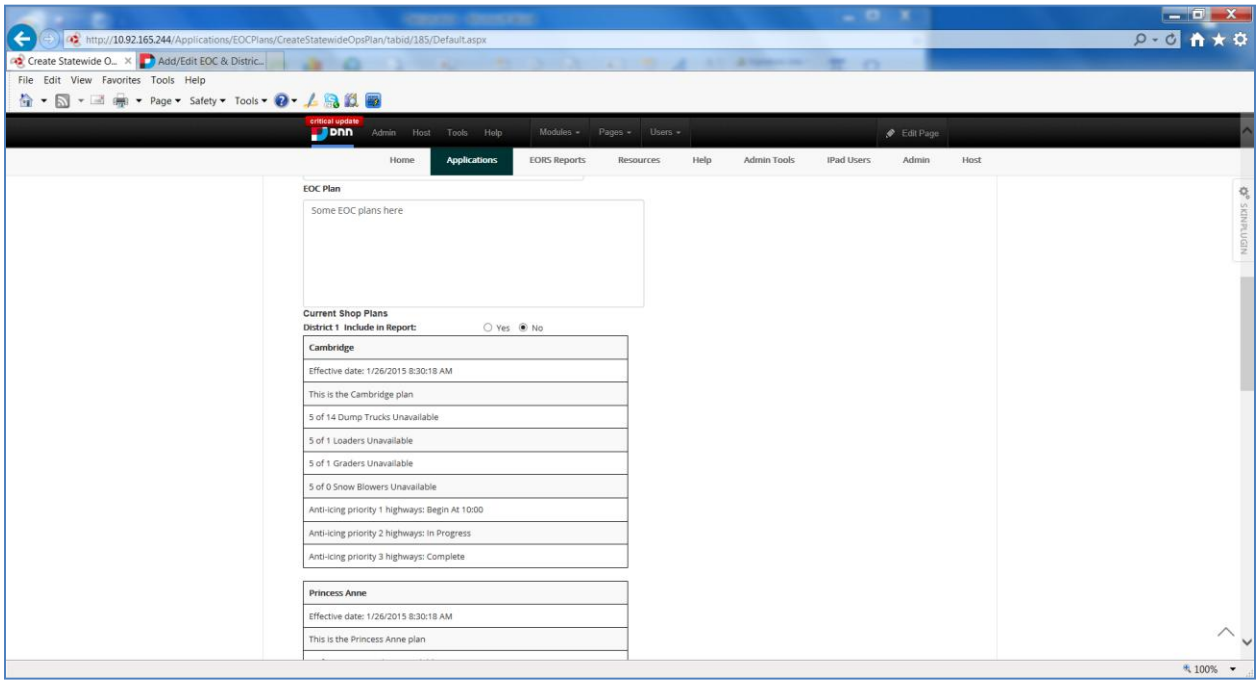

Figure 3-48 Create Statewide Plan (cont)

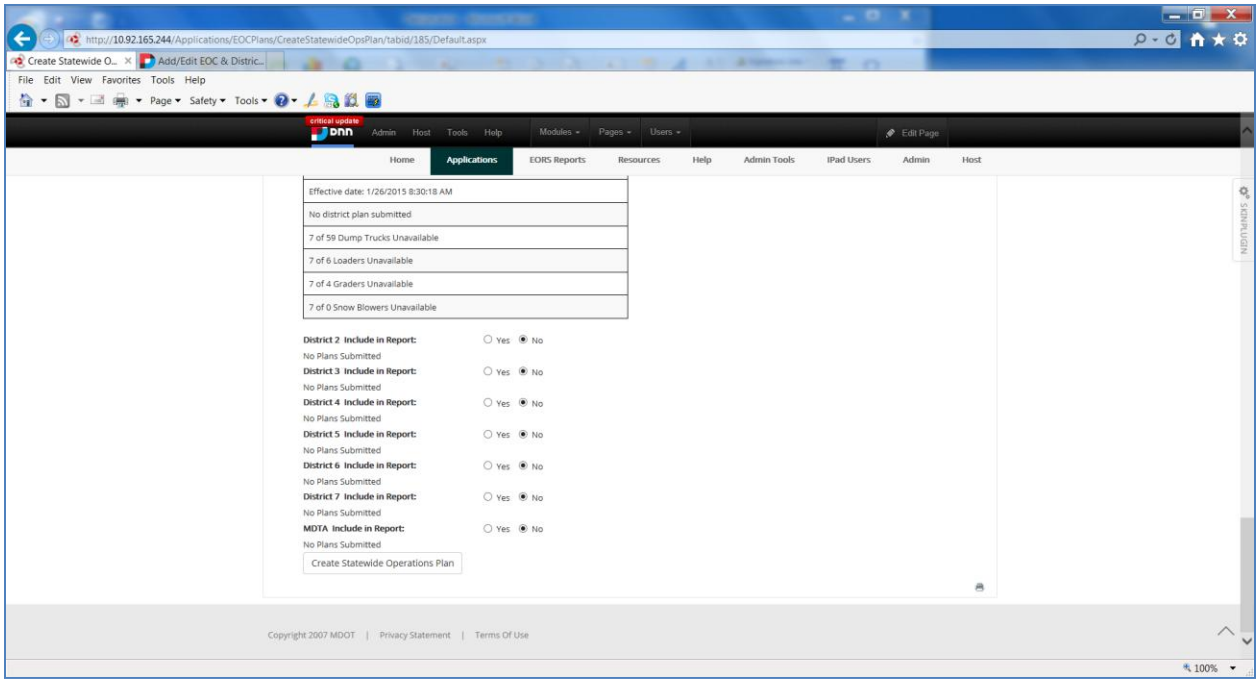

Figure 3-49 Create Statewide Plan (cont)

3.9.4 Operations Plan Archive

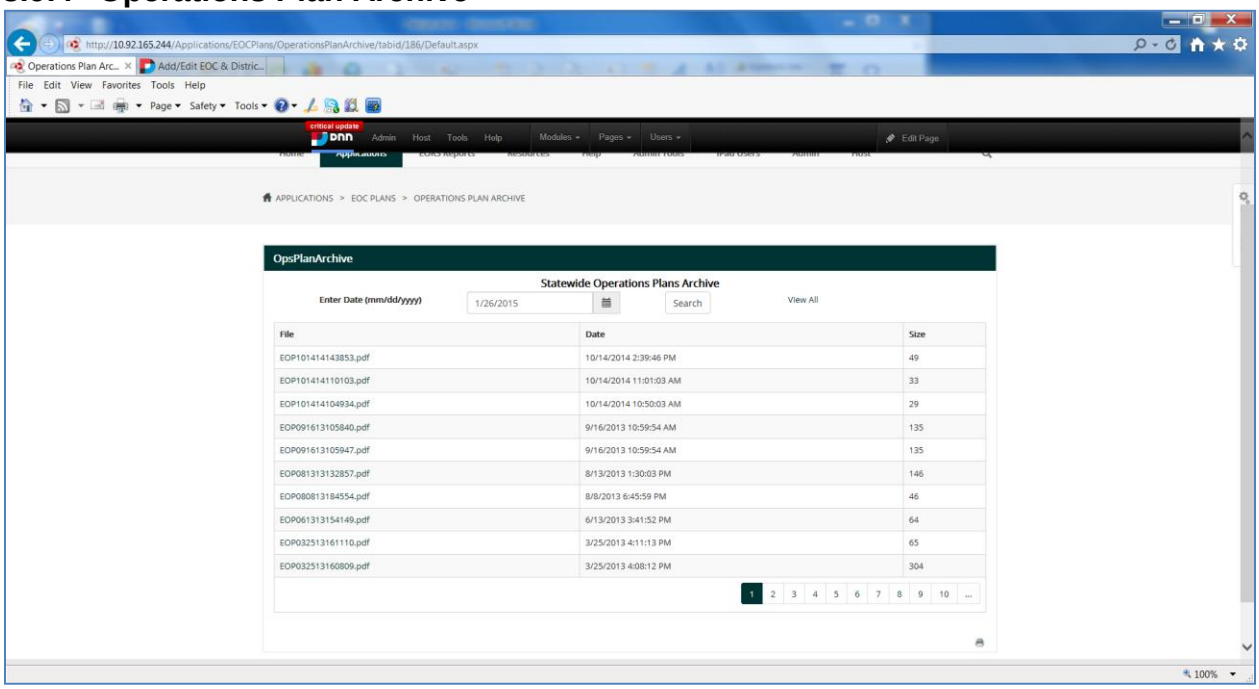

Figure 3-50 Operations Plan Archive

3.10 Admin

3.10.1 Shop Equipment Inventory

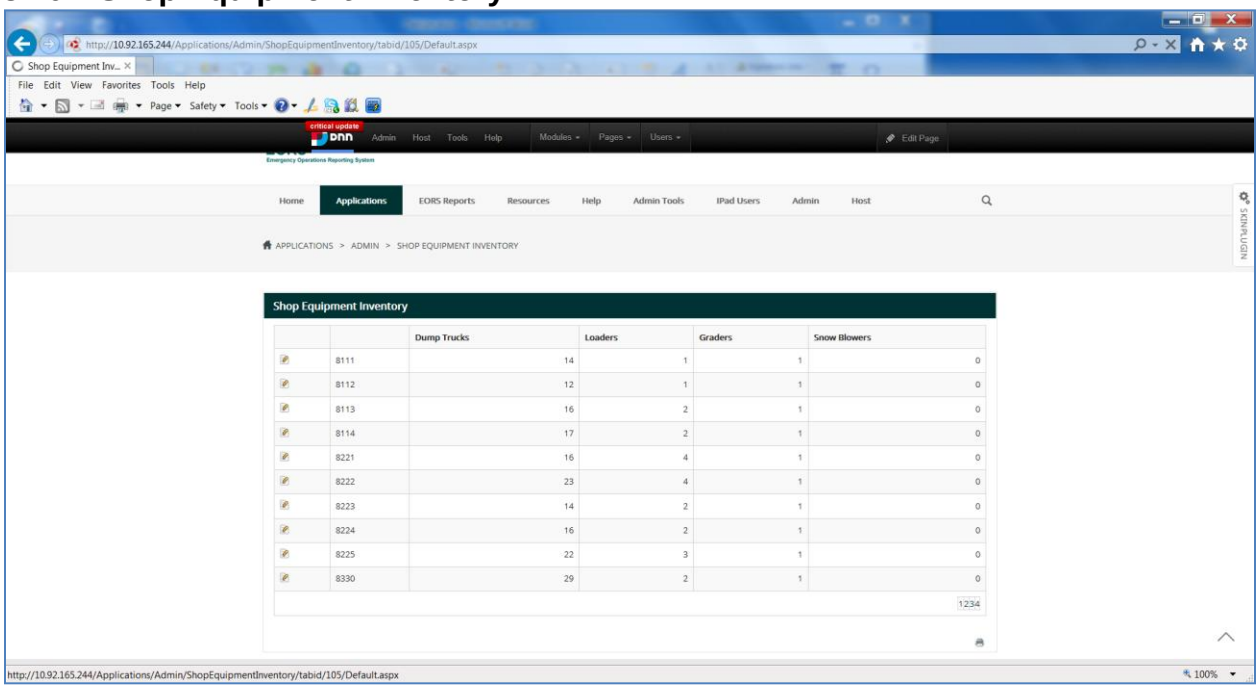

Figure 3-51 Shop Equipment Inventory

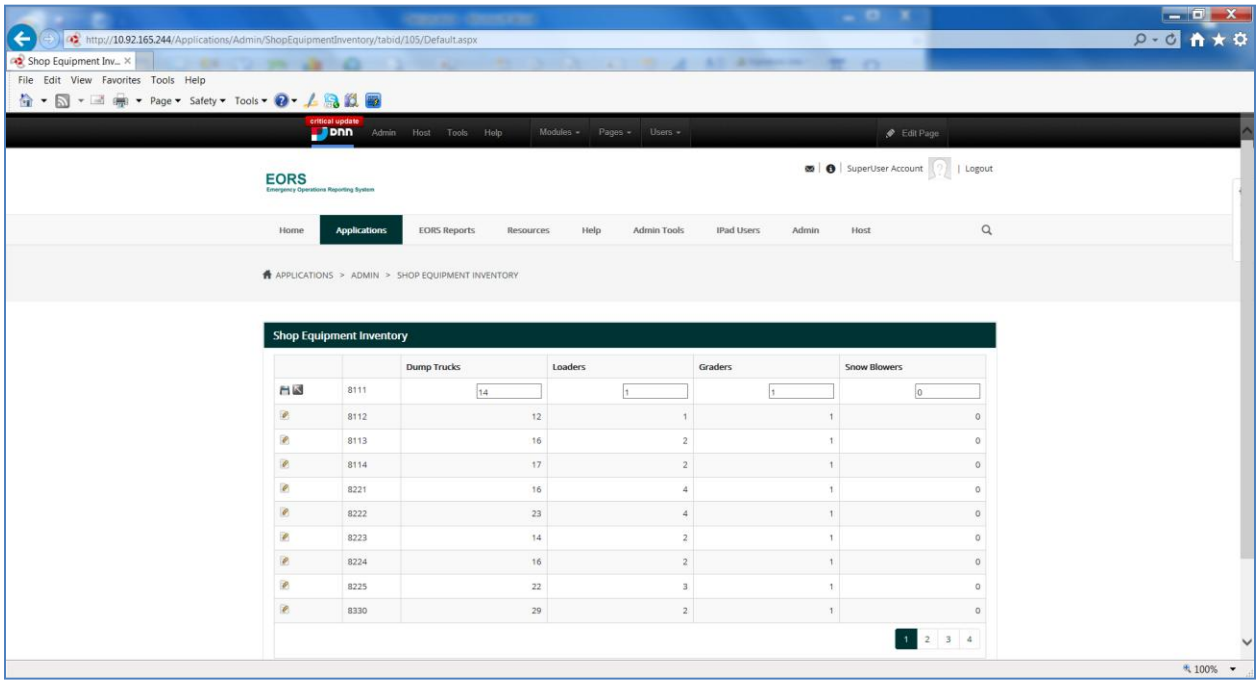

Figure 3-52 Shop Equipment Inventory Edit Mode

3.10.2 EORS Rates

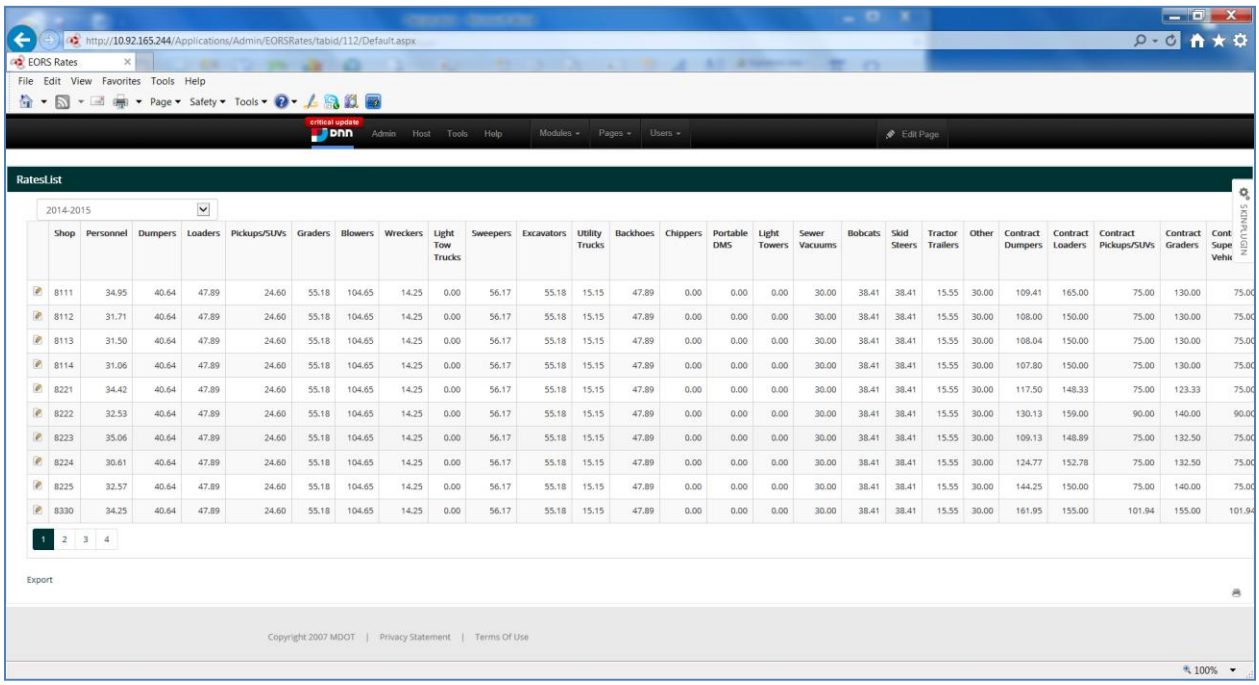

Shop	Personnel	Dumpers	Loaders	Pickups/SUVs	Graders	Blowers	Wreckers	Light Tow Trucks	Sweepers	Excavators	Utility Trucks	Backhoes	Chippers	Portable DMS	Light Towers	Sewer Vacuums	Bobcats	Skid Steers	Tractor Trailers	Other	Contract Dumpers	Contract Loaders	Contract Pickups/SUVs	Contract Graders	Cont Supe Vehic
8111	34.95	40.64	47.89	24.60	55.18	104.65	14.25	0.00	56.17	55.18	15.15	47.89	0.00	0.00	0.00	30.00	38.41	38.41	15.55	30.00	109.41	165.00	75.00	130.00	75.0
8112	31.71	40.64	47.89	24.60	55.18	104.65	14.25	0.00	56.17	55.18	15.15	47.89	0.00	0.00	0.00	30.00	38.41	38.41	15.55	30.00	108.00	150.00	75.00	130.00	75.0
8113	31.50	40.64	47.89	24.60	55.18	104.65	14.25	0.00	56.17	55.18	15.15	47.89	0.00	0.00	0.00	30.00	38.41	38.41	15.55	30.00	108.04	150.00	75.00	130.00	75.0
8114	31.06	40.64	47.89	24.60	55.18	104.65	14.25	0.00	56.17	55.18	15.15	47.89	0.00	0.00	0.00	30.00	38.41	38.41	15.55	30.00	107.80	150.00	75.00	130.00	75.0
8221	34.42	40.64	47.89	24.60	55.18	104.65	14.25	0.00	56.17	55.18	15.15	47.89	0.00	0.00	0.00	30.00	38.41	38.41	15.55	30.00	117.50	148.33	75.00	123.33	75.0
8222	32.53	40.64	47.89	24.60	55.18	104.65	14.25	0.00	56.17	55.18	15.15	47.89	0.00	0.00	0.00	30.00	38.41	38.41	15.55	30.00	130.13	159.00	90.00	140.00	90.0
8223	35.06	40.64	47.89	24.60	55.18	104.65	14.25	0.00	56.17	55.18	15.15	47.89	0.00	0.00	0.00	30.00	38.41	38.41	15.55	30.00	109.13	148.89	75.00	132.50	75.0
8224	30.61	40.64	47.89	24.60	55.18	104.65	14.25	0.00	56.17	55.18	15.15	47.89	0.00	0.00	0.00	30.00	38.41	38.41	15.55	30.00	124.77	152.78	75.00	132.50	75.0
8225	32.57	40.64	47.89	24.60	55.18	104.65	14.25	0.00	56.17	55.18	15.15	47.89	0.00	0.00	0.00	30.00	38.41	38.41	15.55	30.00	144.25	150.00	75.00	140.00	75.0
8330	34.25	40.64	47.89	24.60	55.18	104.65	14.25	0.00	56.17	55.18	15.15	47.89	0.00	0.00	0.00	30.00	38.41	38.41	15.55	30.00	161.95	155.00	101.94	155.00	101.9

Figure 3-53 EORS Rates

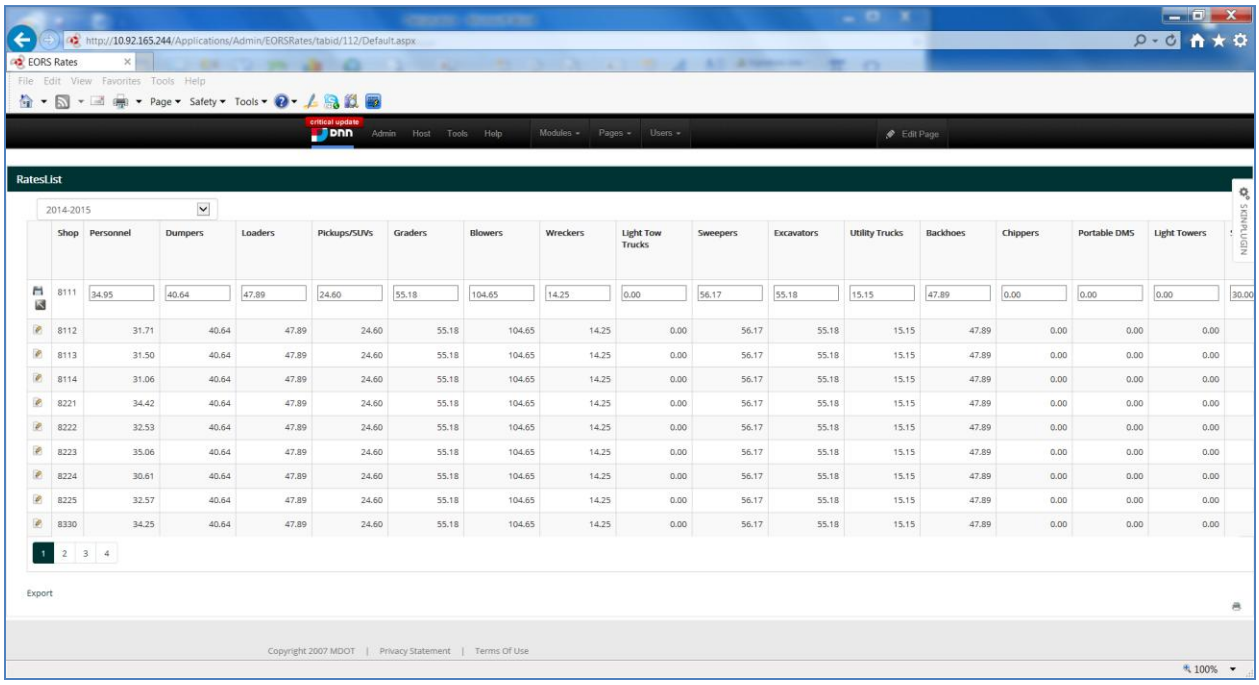

Shop	Personnel	Dumpers	Loaders	Pickups/SUVs	Graders	Blowers	Wreckers	Light Tow Trucks	Sweepers	Excavators	Utility Trucks	Backhoes	Chippers	Portable DMS	Light Towers
8111	34.95	40.64	47.89	24.60	55.18	104.65	14.25	0.00	56.17	55.18	15.15	47.89	0.00	0.00	0.00
8112	31.71	40.64	47.89	24.60	55.18	104.65	14.25	0.00	56.17	55.18	15.15	47.89	0.00	0.00	0.00
8113	31.50	40.64	47.89	24.60	55.18	104.65	14.25	0.00	56.17	55.18	15.15	47.89	0.00	0.00	0.00
8114	31.06	40.64	47.89	24.60	55.18	104.65	14.25	0.00	56.17	55.18	15.15	47.89	0.00	0.00	0.00
8221	34.42	40.64	47.89	24.60	55.18	104.65	14.25	0.00	56.17	55.18	15.15	47.89	0.00	0.00	0.00
8222	32.53	40.64	47.89	24.60	55.18	104.65	14.25	0.00	56.17	55.18	15.15	47.89	0.00	0.00	0.00
8223	35.06	40.64	47.89	24.60	55.18	104.65	14.25	0.00	56.17	55.18	15.15	47.89	0.00	0.00	0.00
8224	30.61	40.64	47.89	24.60	55.18	104.65	14.25	0.00	56.17	55.18	15.15	47.89	0.00	0.00	0.00
8225	32.57	40.64	47.89	24.60	55.18	104.65	14.25	0.00	56.17	55.18	15.15	47.89	0.00	0.00	0.00
8330	34.25	40.64	47.89	24.60	55.18	104.65	14.25	0.00	56.17	55.18	15.15	47.89	0.00	0.00	0.00

Figure 3-54 EORS Rates Edit Mode

3.10.3 Shop RWIS Manager

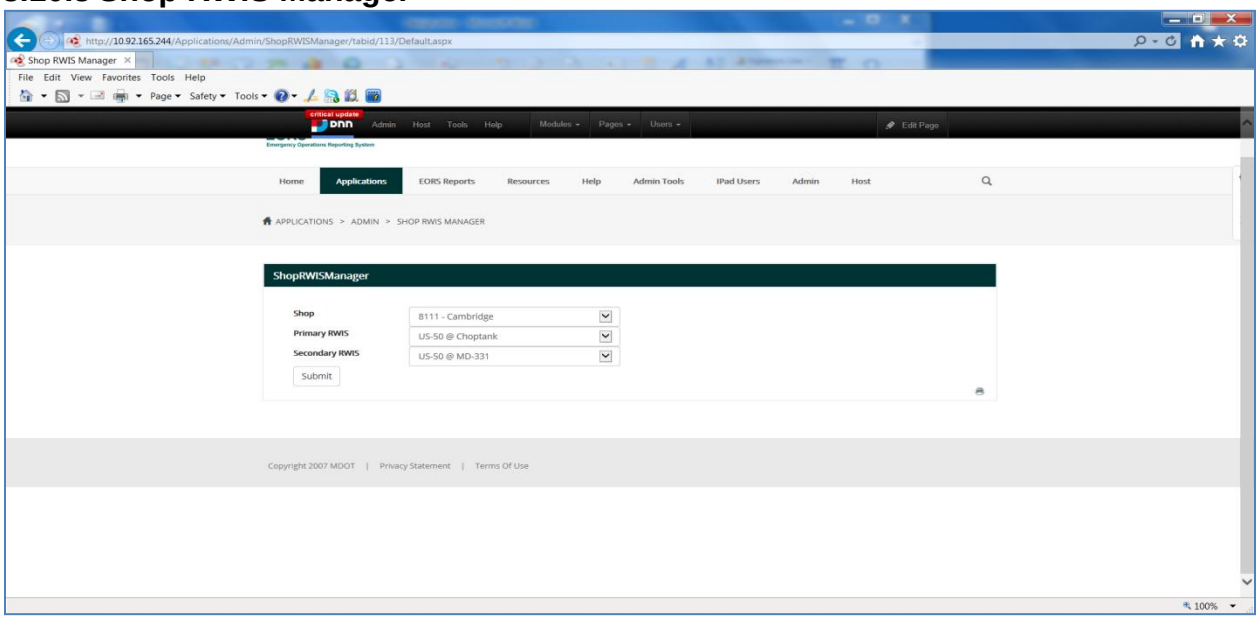

Figure 3-55 Shop RWIS Manager

3.10.4 Event Reporting Reminder

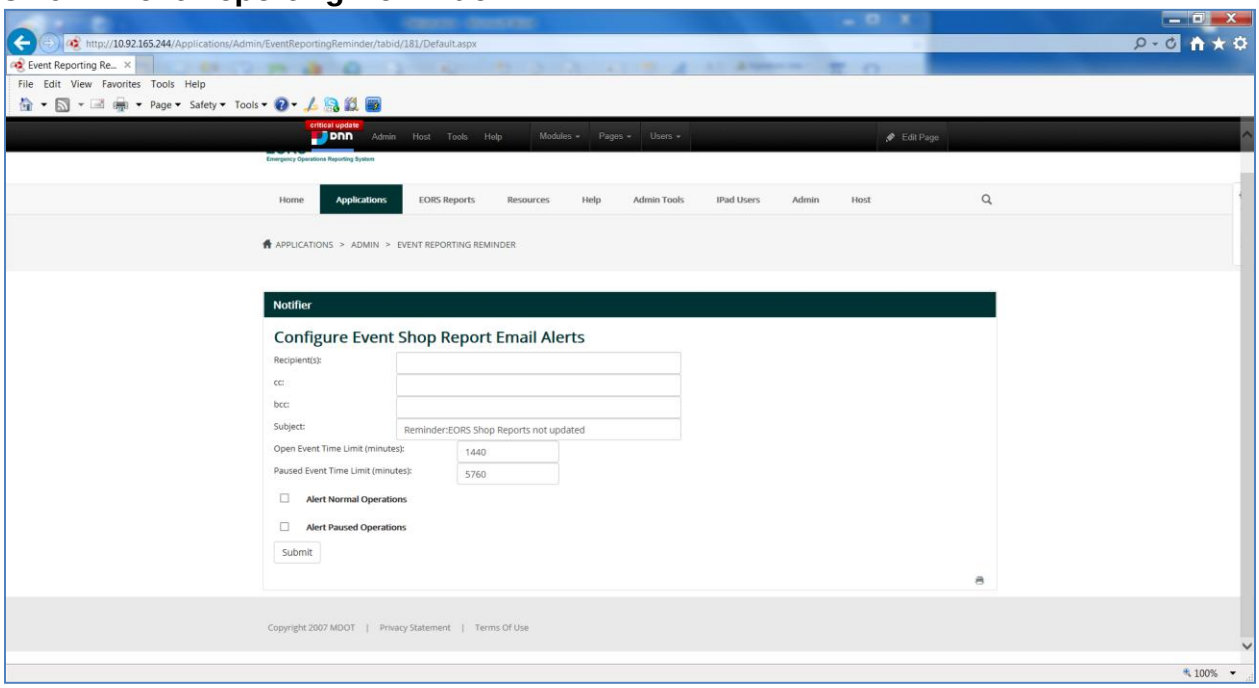

Figure 3-56 Event Reporting Reminder

3.10.5 Update Snow/Ice Accumulation

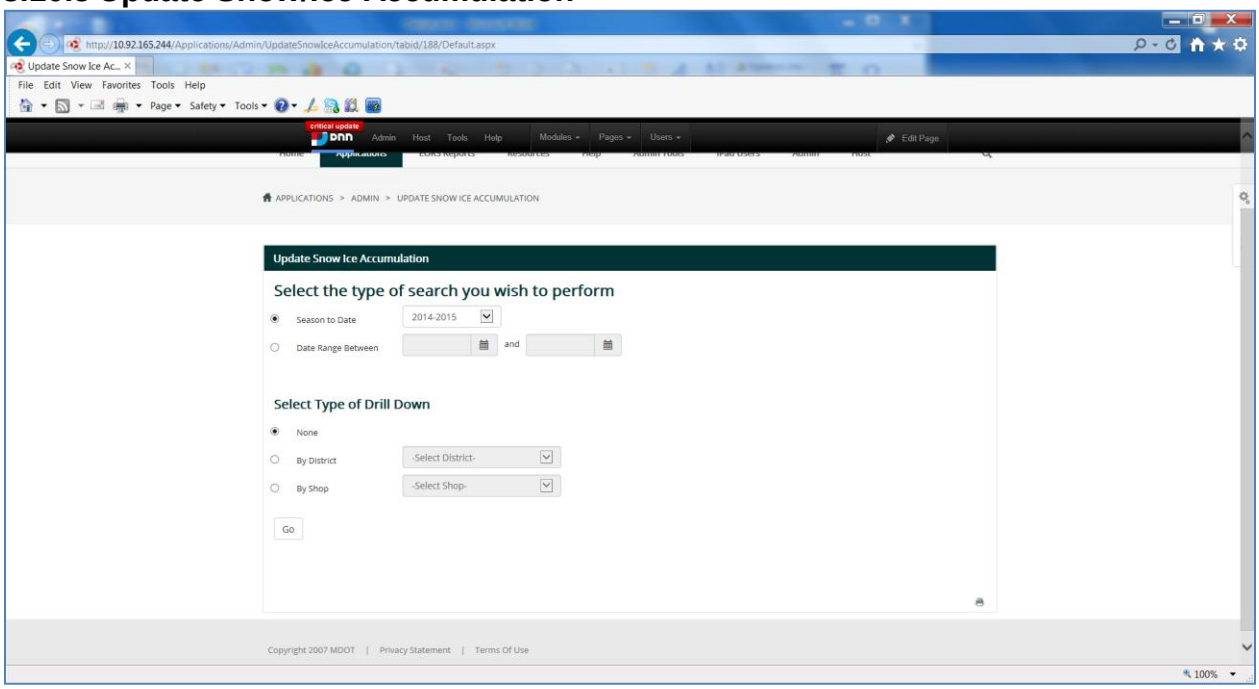

Figure 3-57 Update Snow/Ice Accumulation Parameters

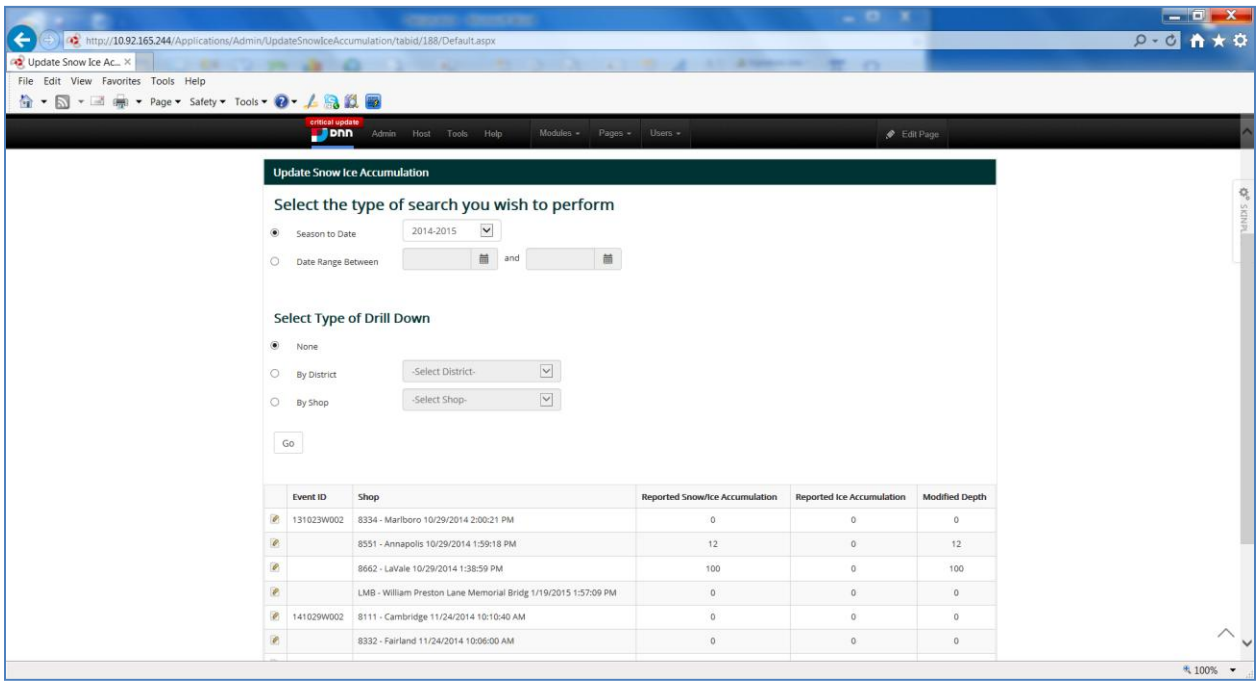

Figure 3-58 Update Snow/Ice Accumulation

3.10.6 Edit Salt Structures

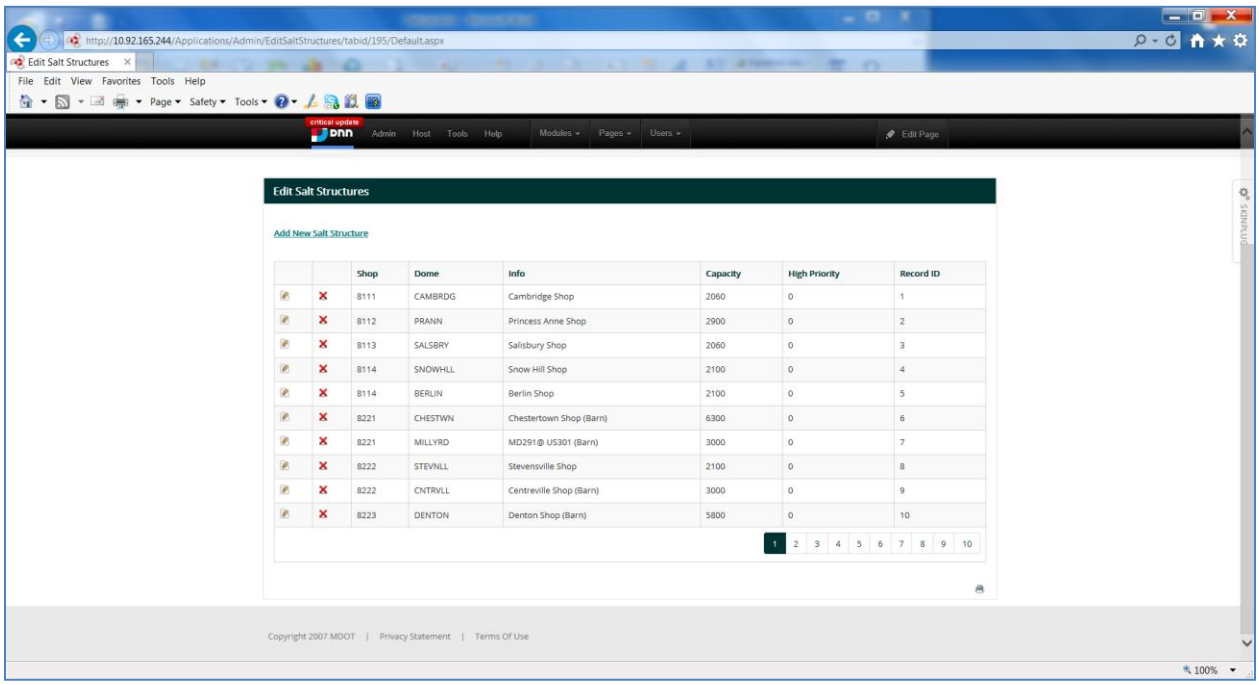

Figure 3-59 Edit Salt Structures

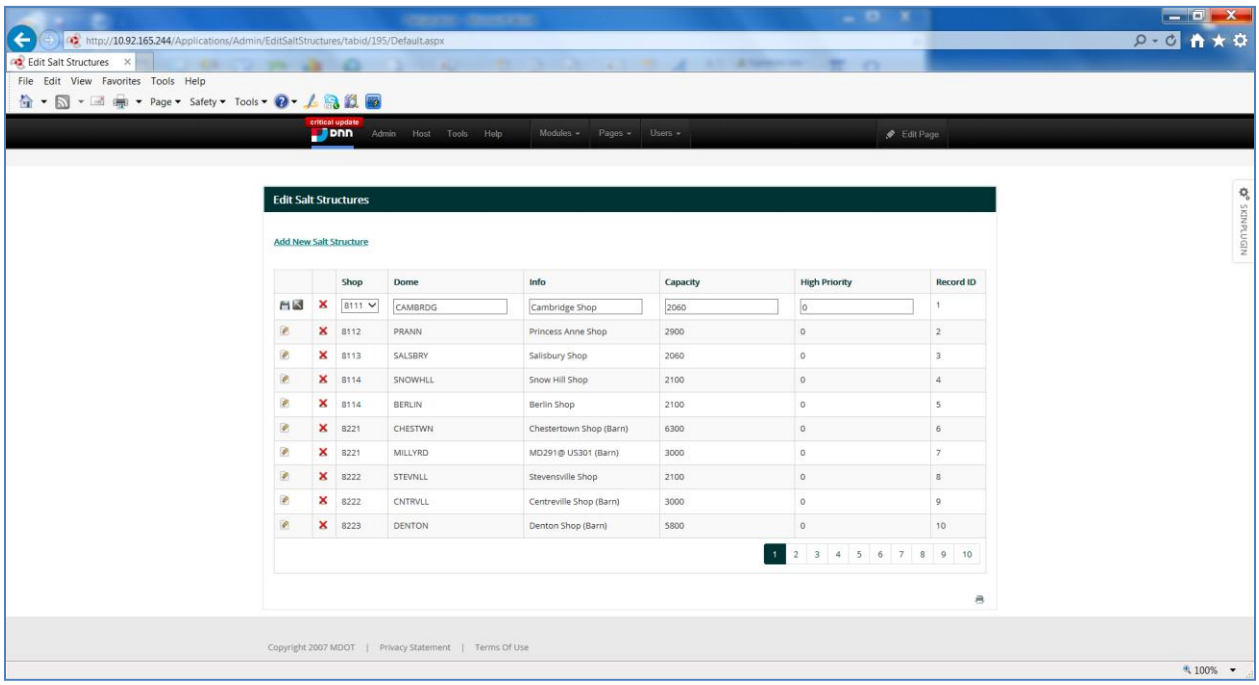

Figure 3-60 Edit Salt Structures Edit Mode

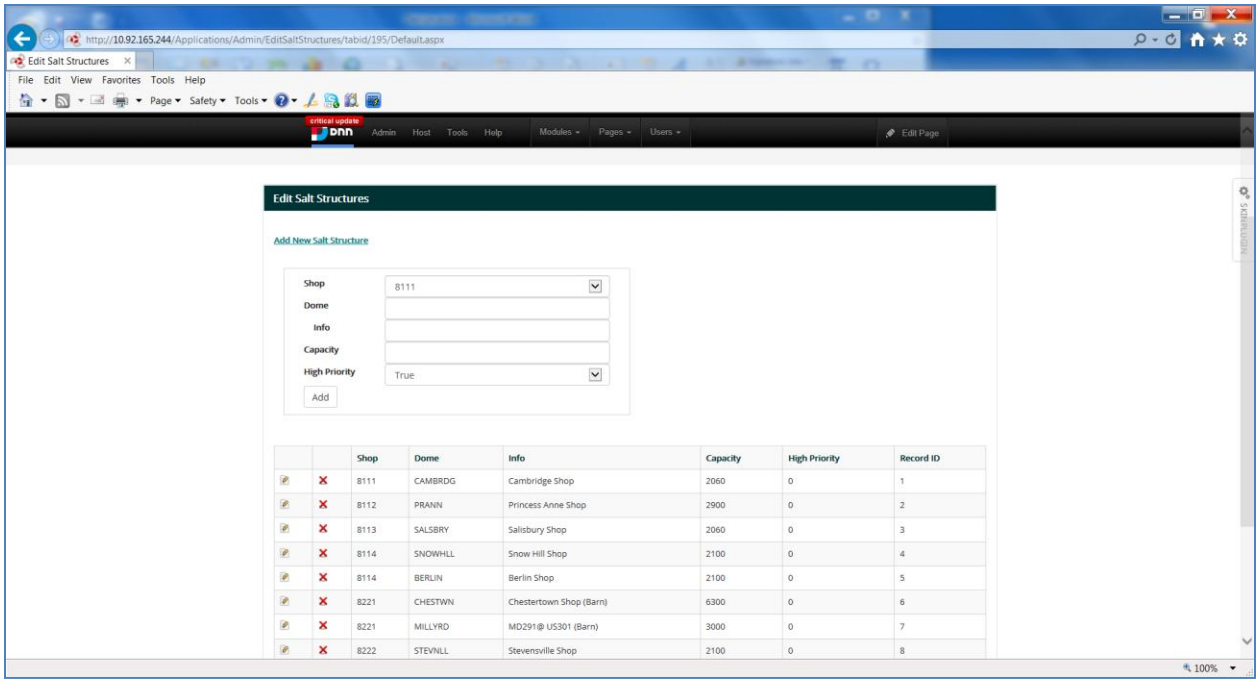

Figure 3-61 Edit Salt Structures - Add Salt Structure

3.10.7 DTN Archive

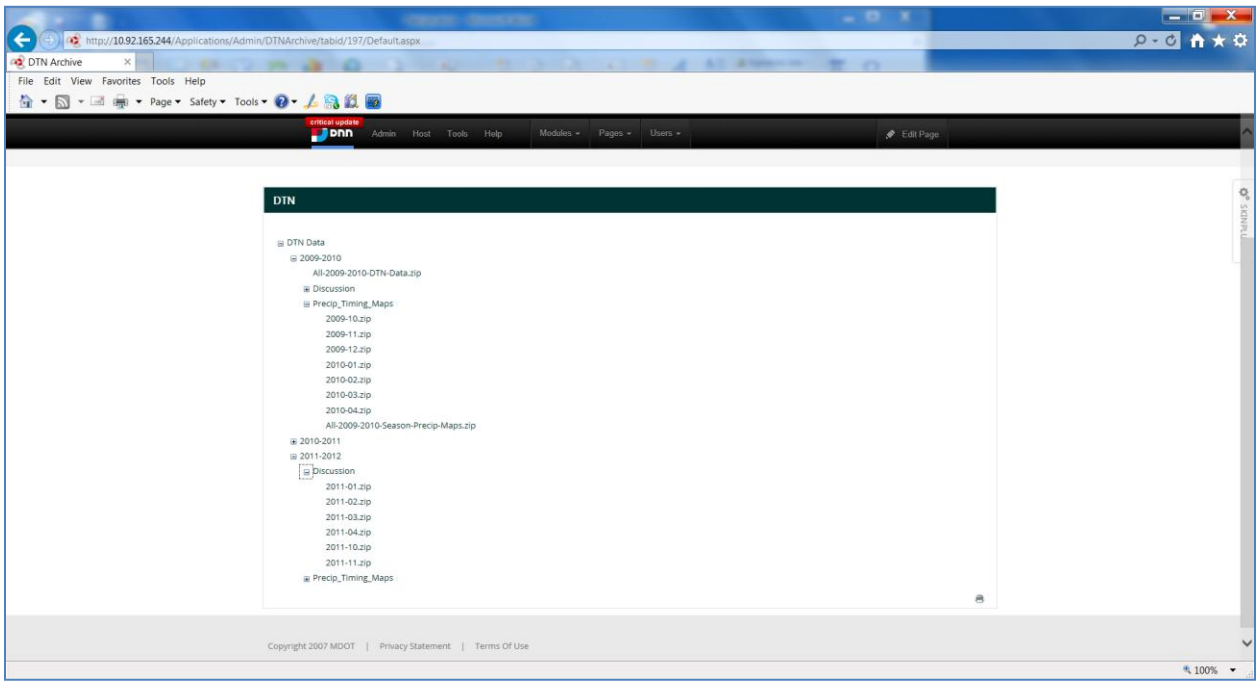

Figure 3-62 DTN Archive

3.11 CHARTWeb Admin

3.11.1 CHARTWeb Messages

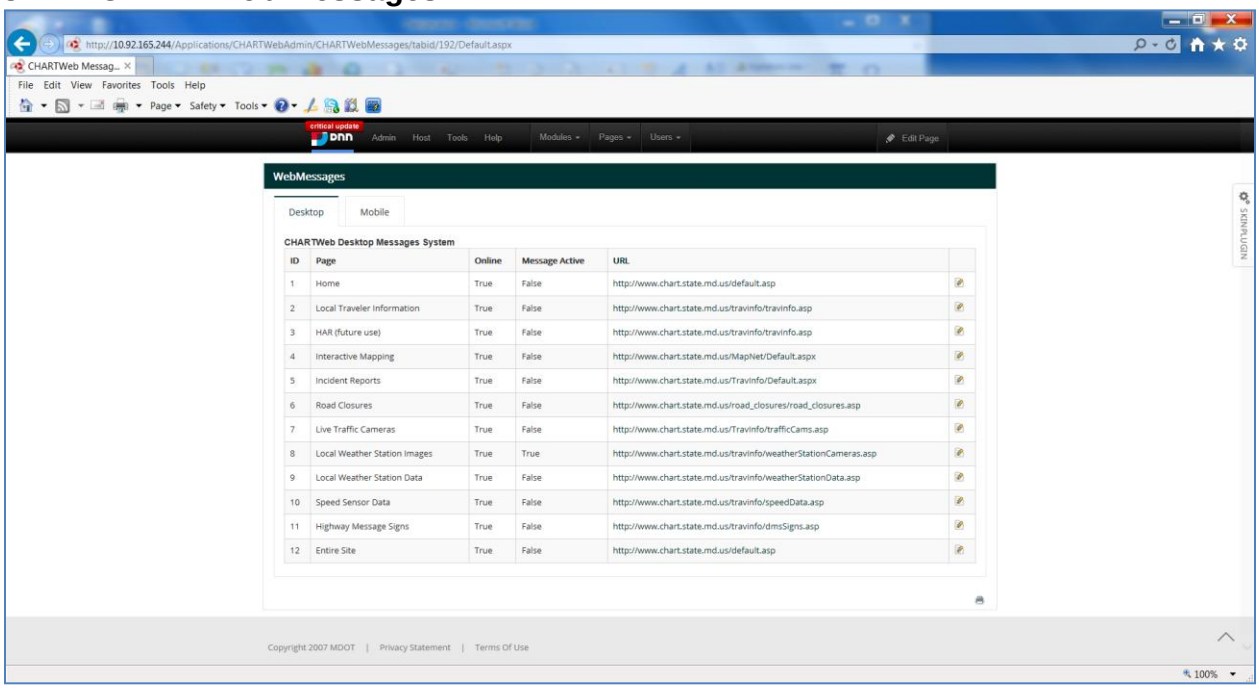

Figure 3-63 CHARTWeb Messages

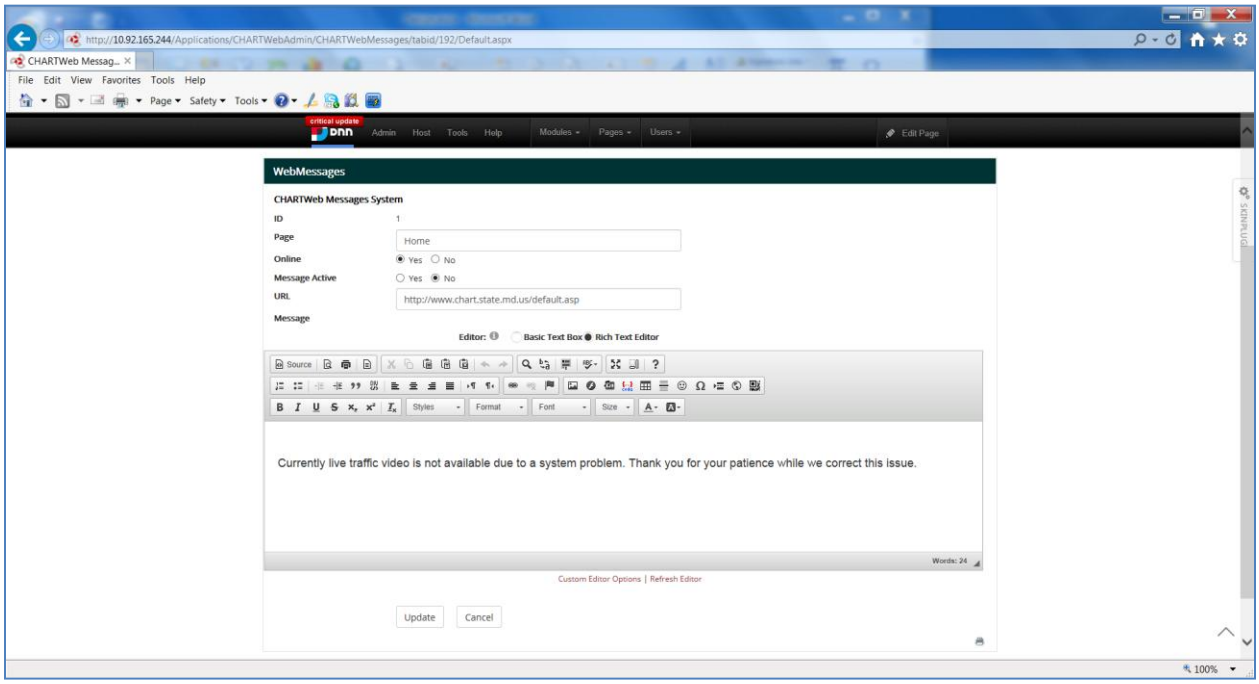

Figure 3-64 CHARTWeb Messages Edit Mode

3.11.2 CHARTWeb Map Layer Admin

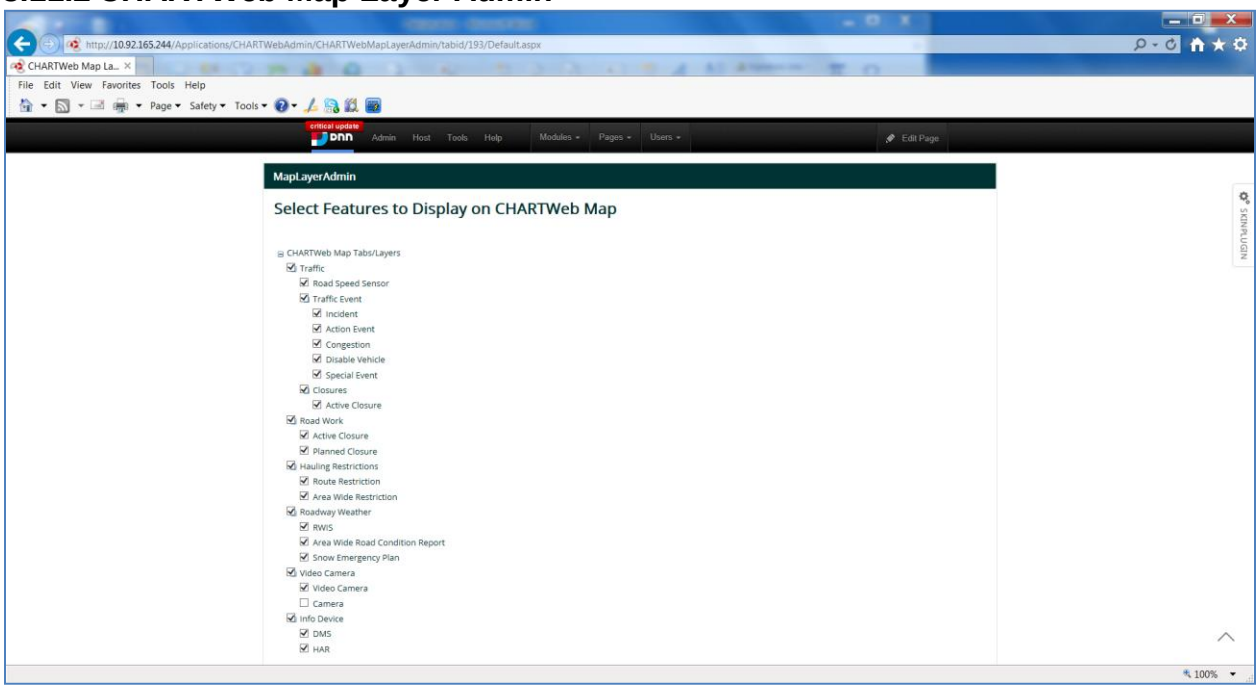

Figure 3-65 CHARTWeb Map Layer Admin

3.12 iPad User Links

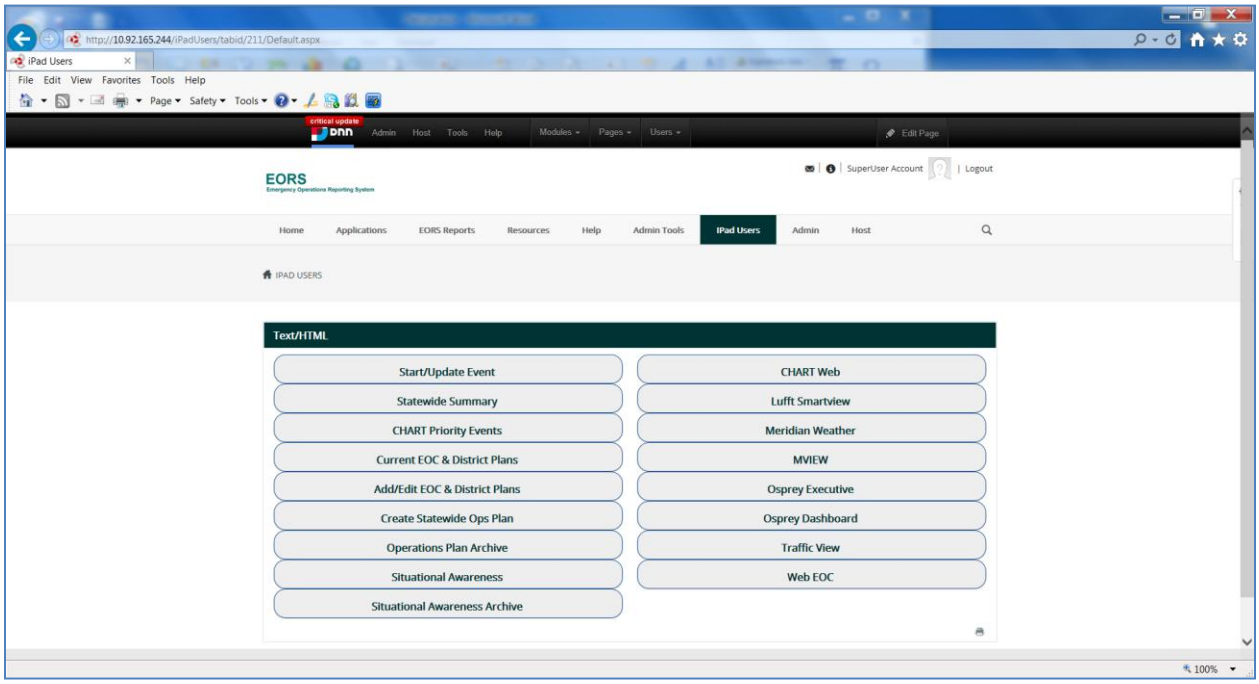

Figure 3-66 iPad User Links

3.13 Hurricane Preparedness

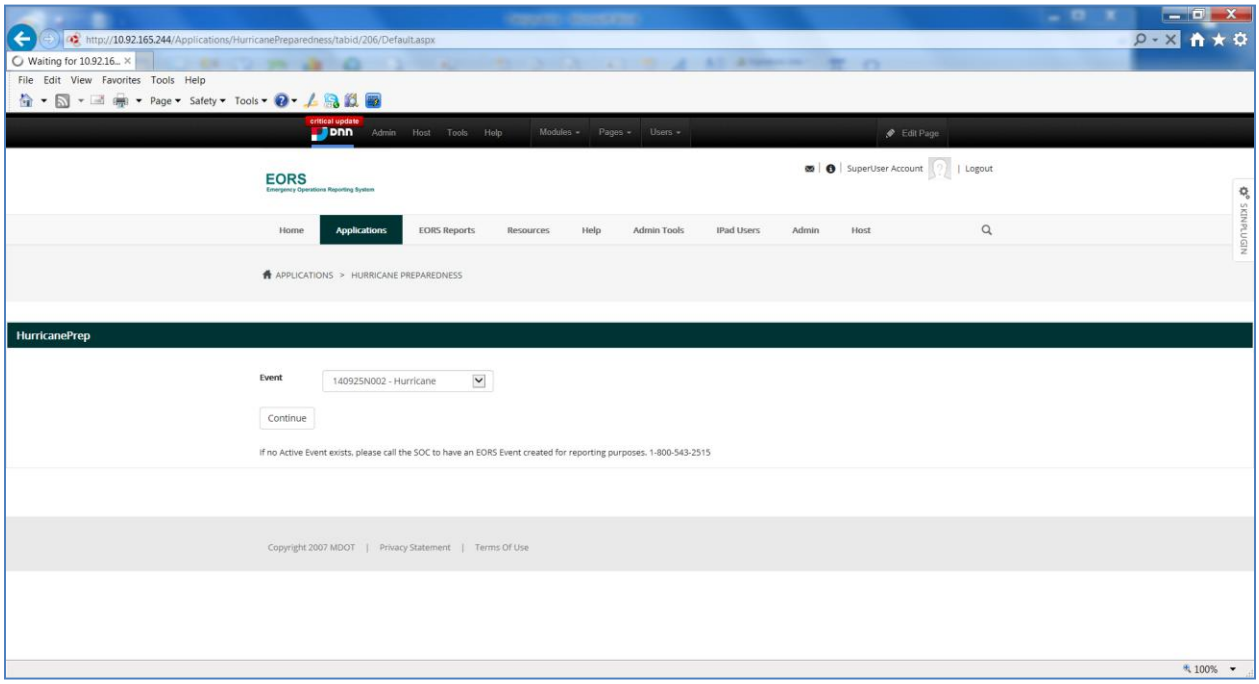

Figure 3-67 Hurricane Preparedness Parameters

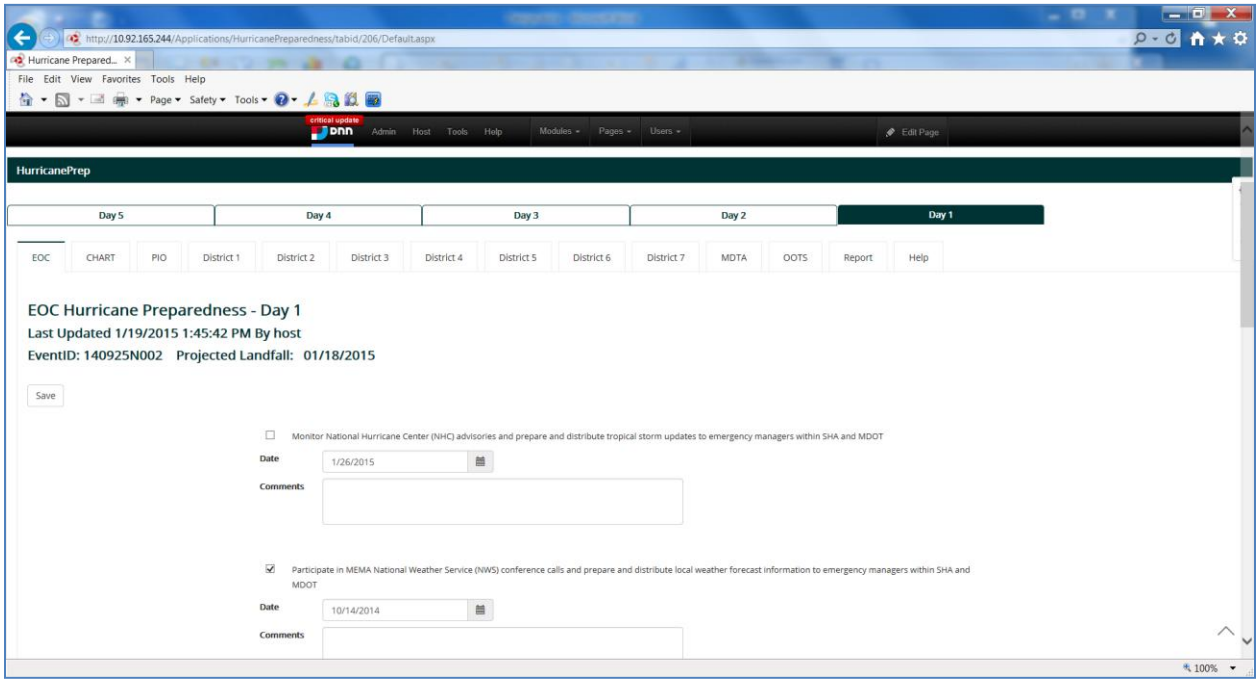

Figure 3-68 Hurricane Preparedness EOC Tab

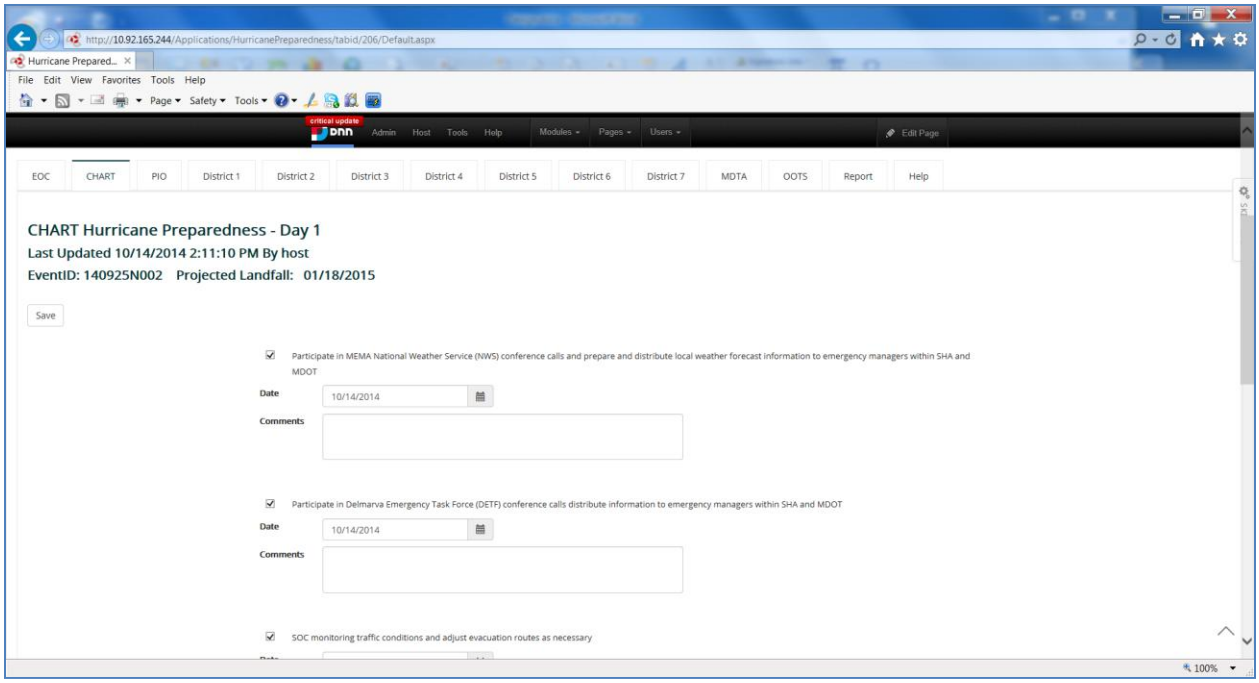

Figure 3-69 Hurricane Preparedness CHART Tab

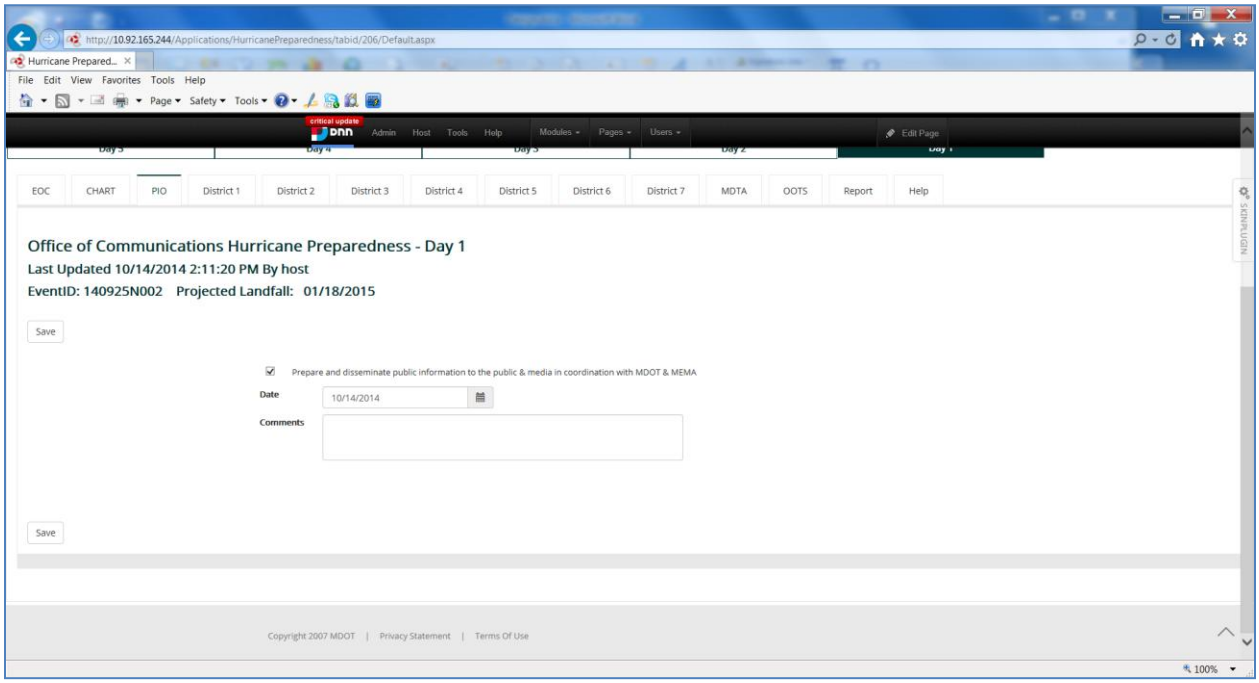

Figure 3-70 Hurricane Preparedness PIO Tab

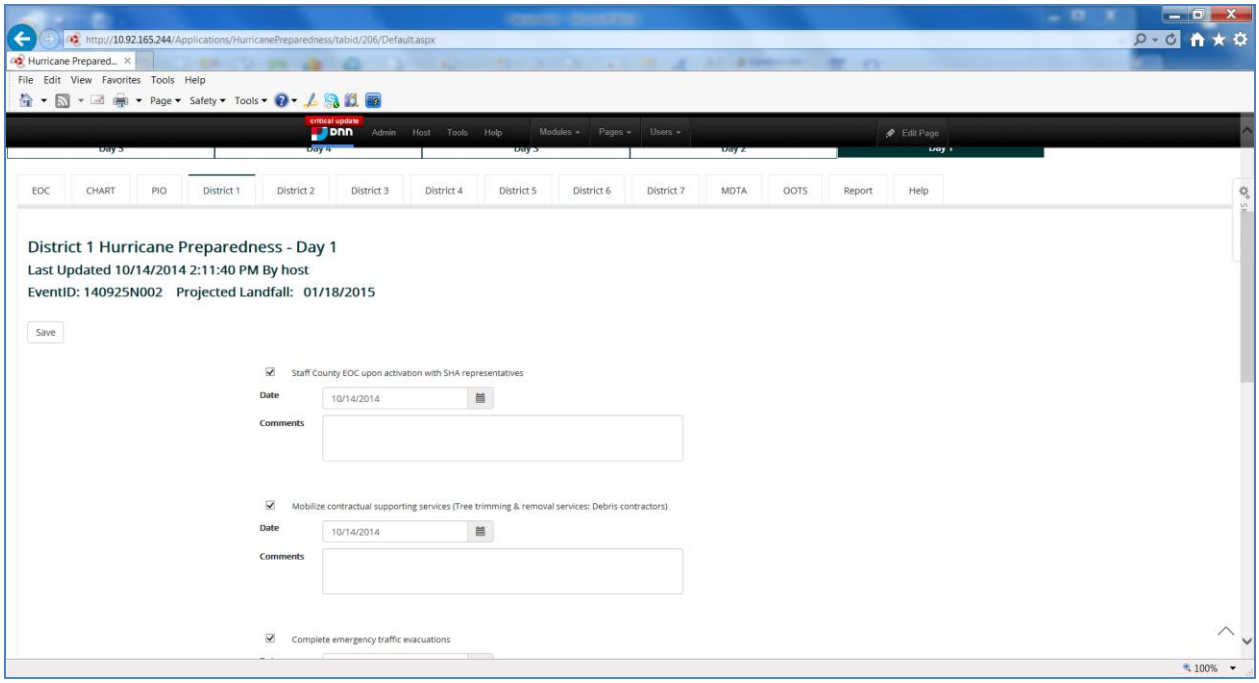

Figure 3-71 Hurricane Preparedness District Tab

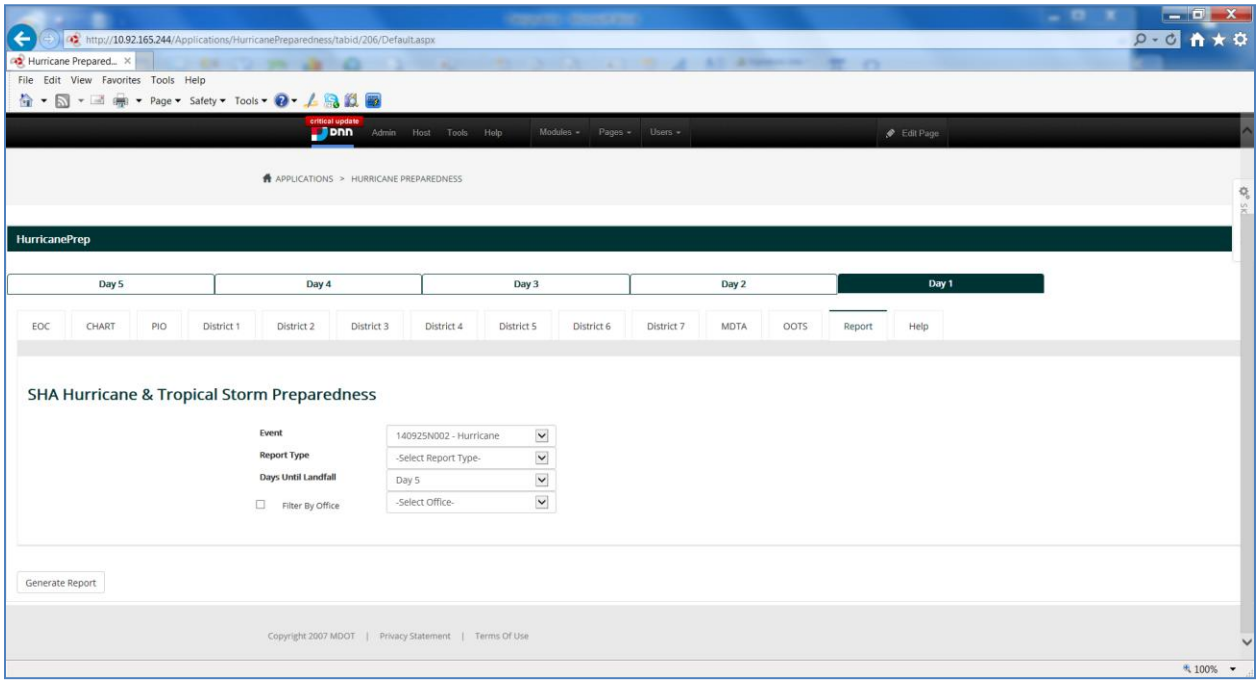

Figure 3-72 Hurricane Preparedness Report Tab

3.14 Sample Report Parameters Pages

It is beyond the scope of this document to include screen captures of all report parameter pages. However, two sample parameters pages are shown below to demonstrate the look and feel that all parameters pages will have.

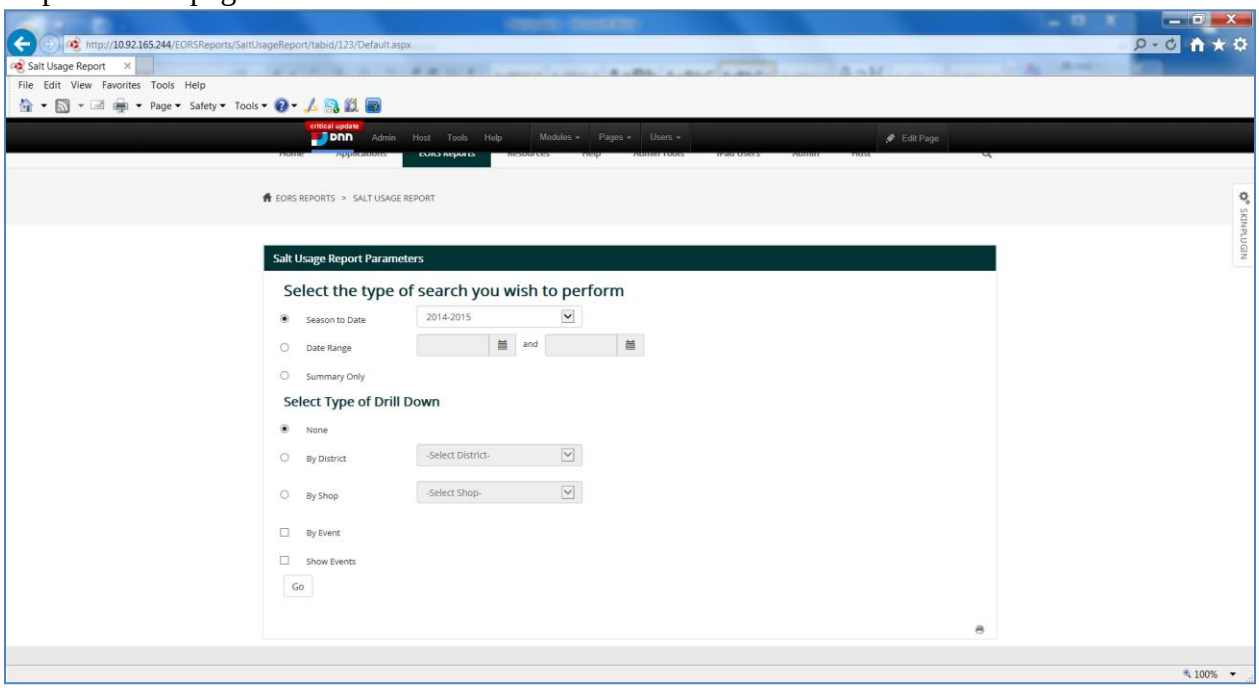

Figure 3-73 Salt Usage Report Parameters

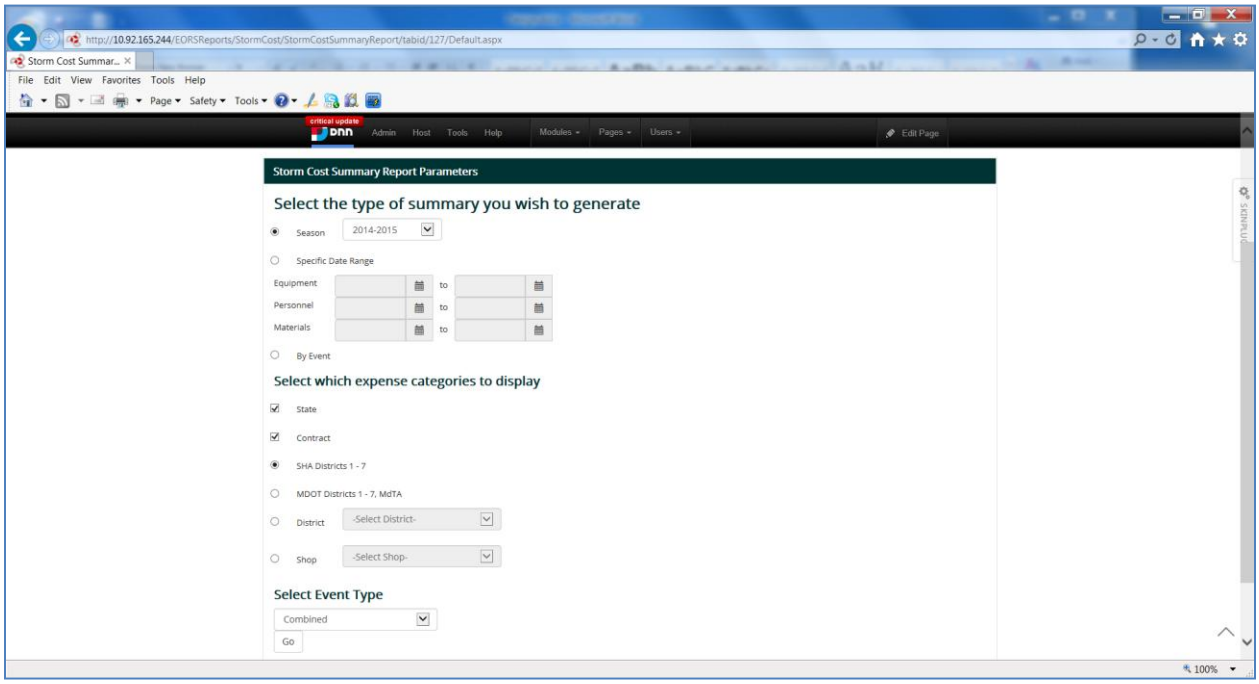

Figure 3-74 Storm Cost Summary Report Parameters

3.15 User & Role Admin – Administrator Panel

This section contains screen captures of the administrators' user management pages.

3.15.1 User List

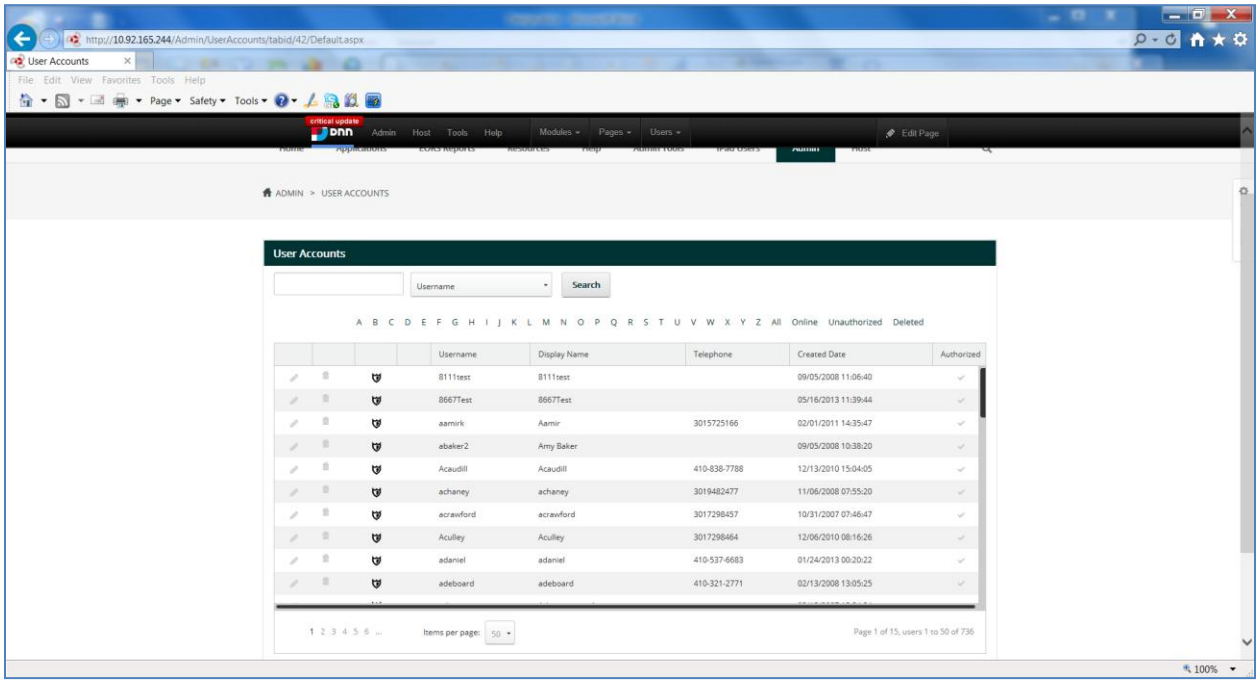

Figure 3-75 User List

3.15.2 Create User

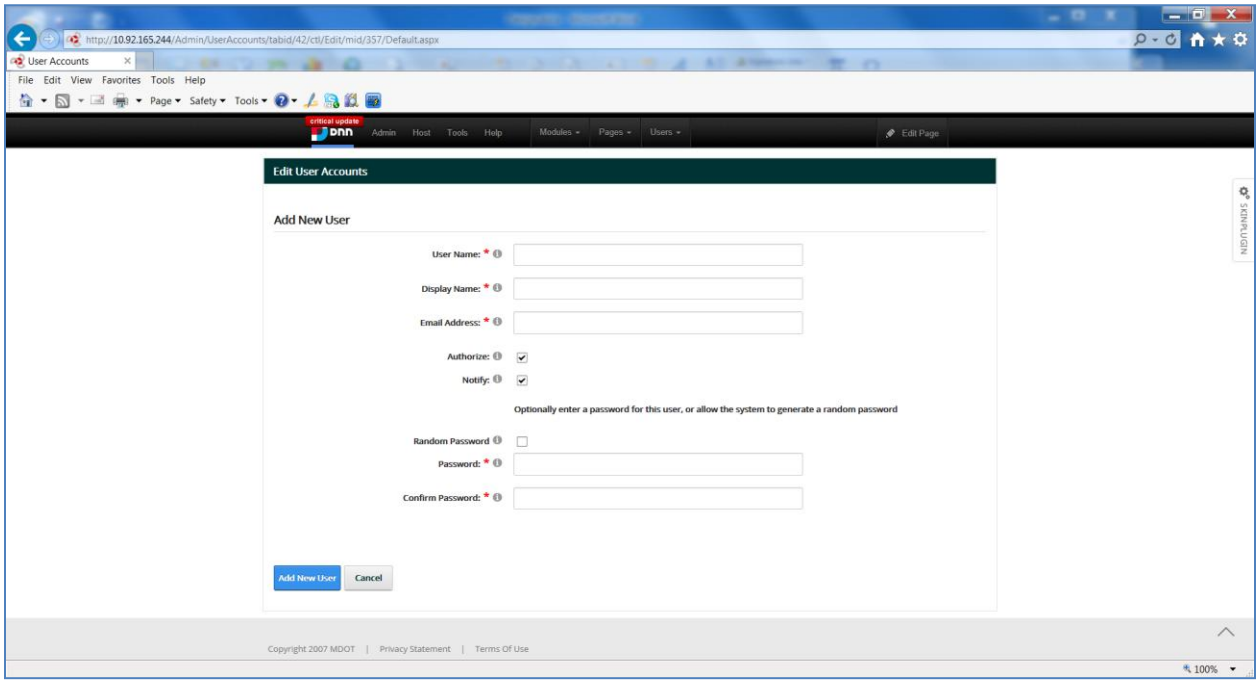

Figure 3-76 Create User

3.15.3 Change Password

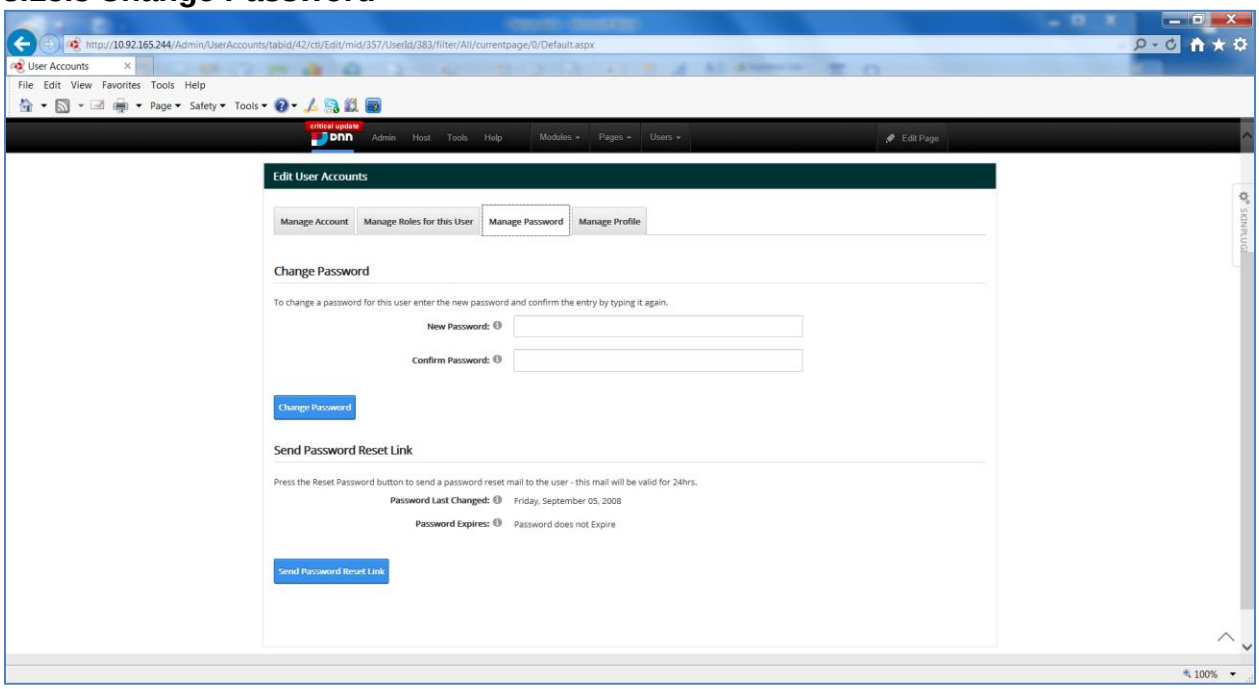

Figure 3-77 Change User Password

3.15.4 User Roles

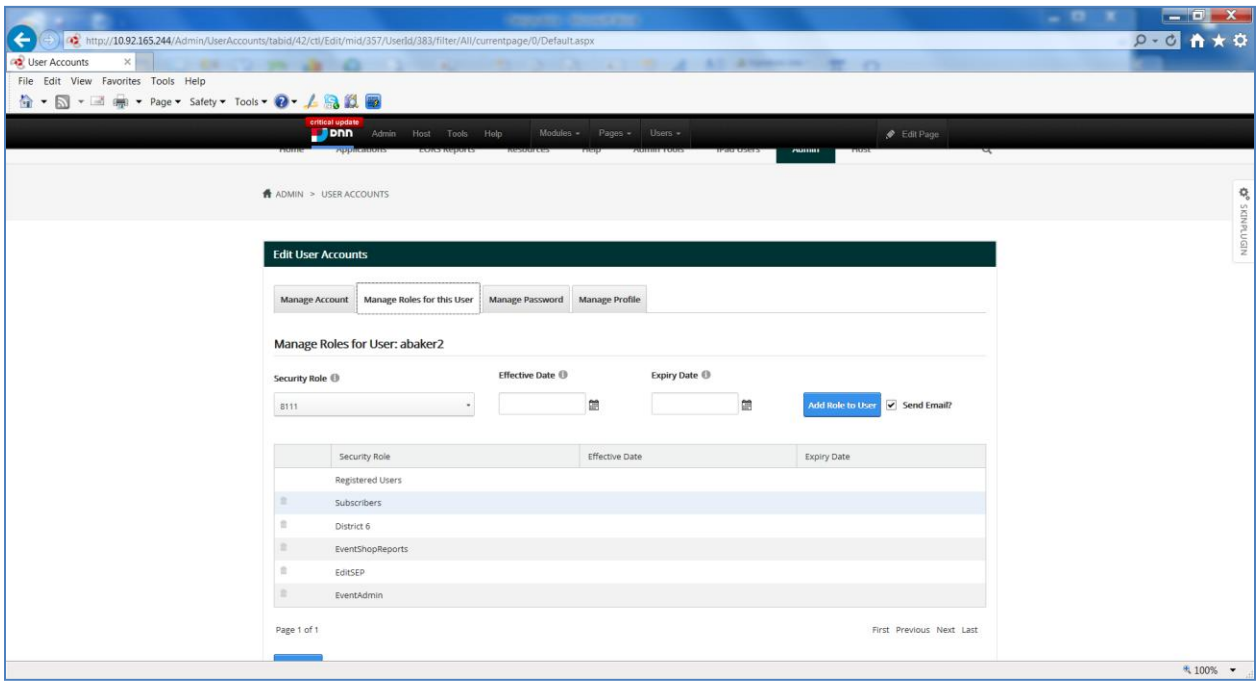

Figure 3-78 User Roles

3.15.5 Update User Profile

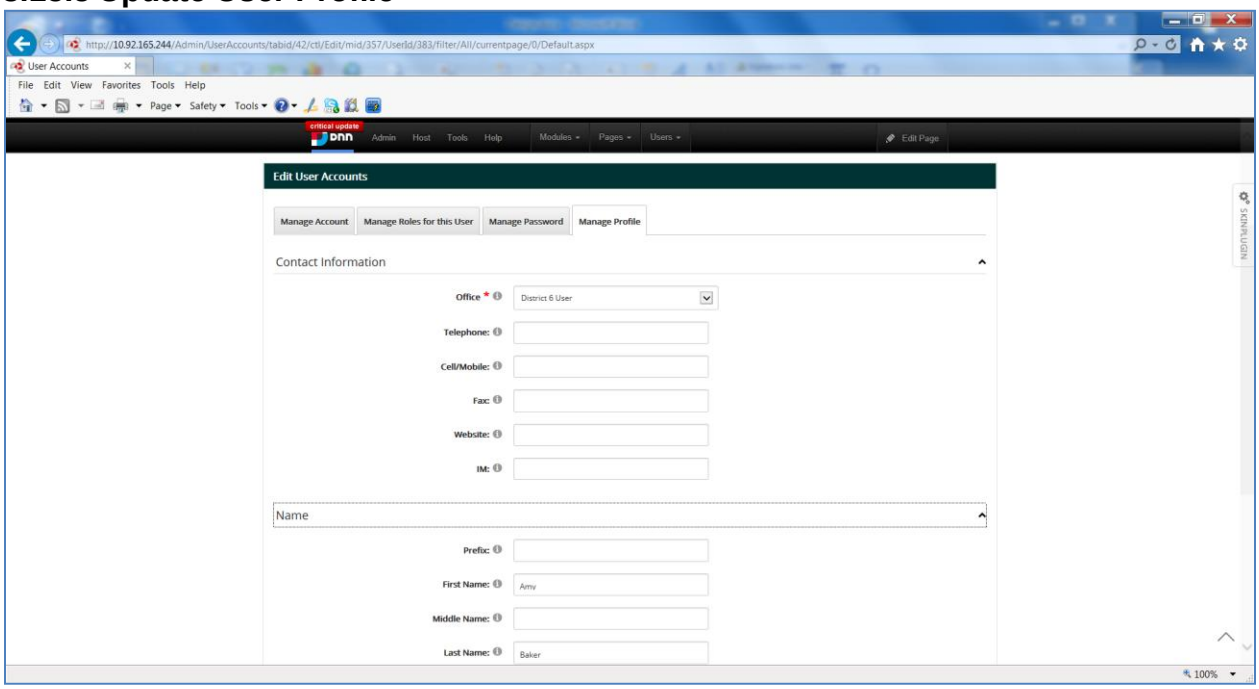

Figure 3-79 User Profile

3.15.6 Security Roles

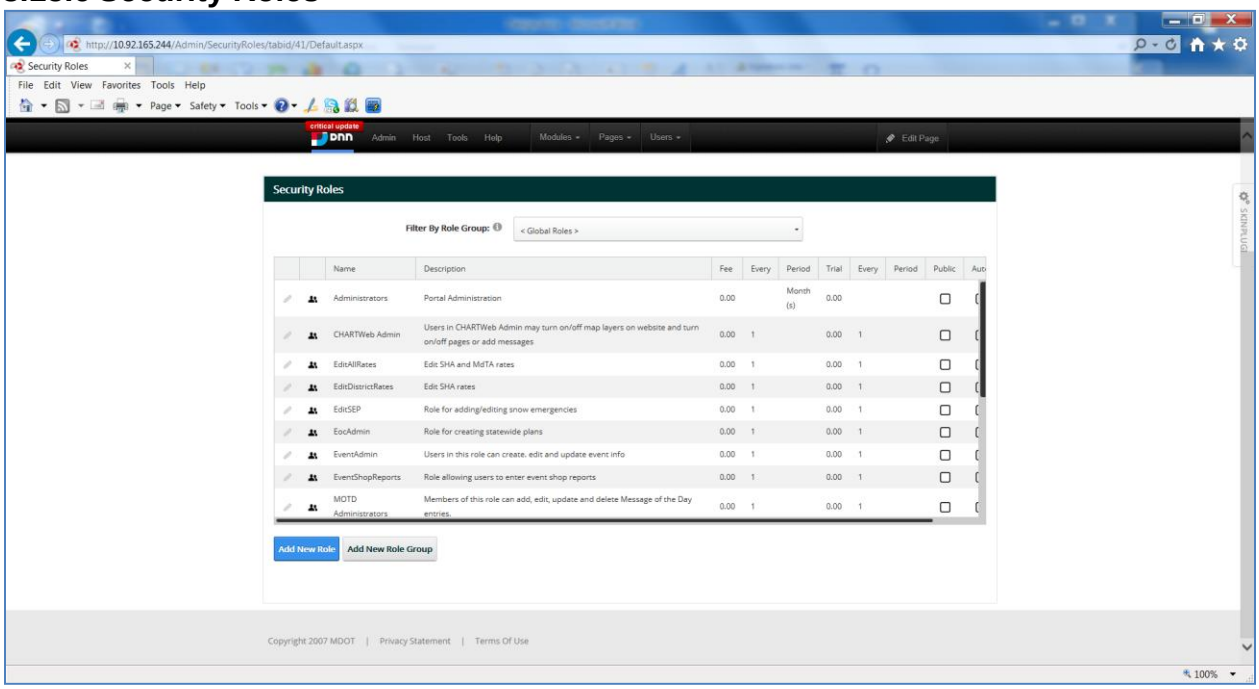

Figure 3-80 List Roles

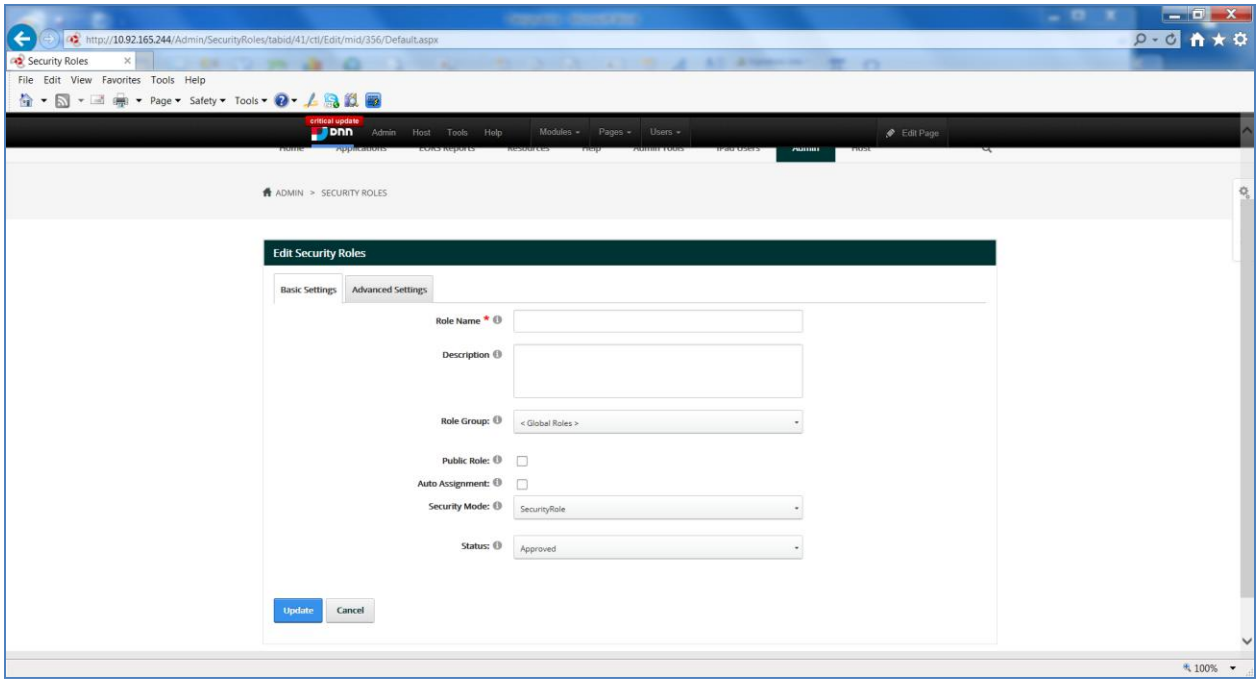

Figure 3-81 Add Role Basic Info

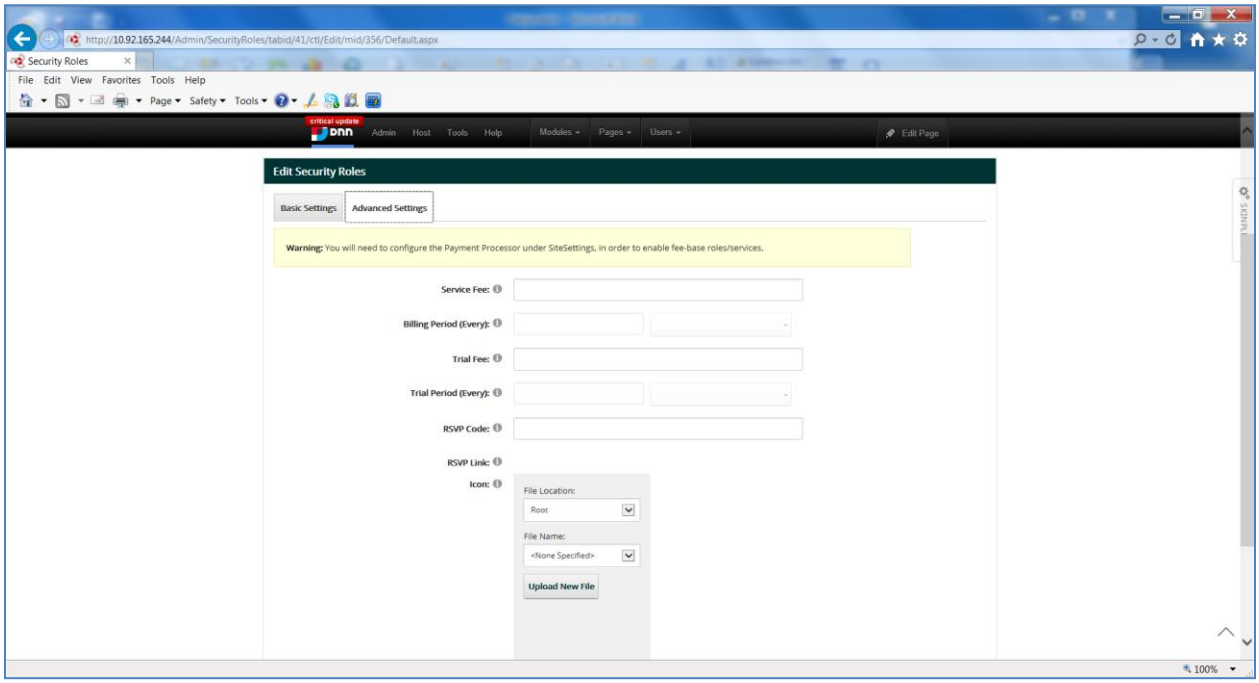

Figure 3-82 Add Role Advanced Info

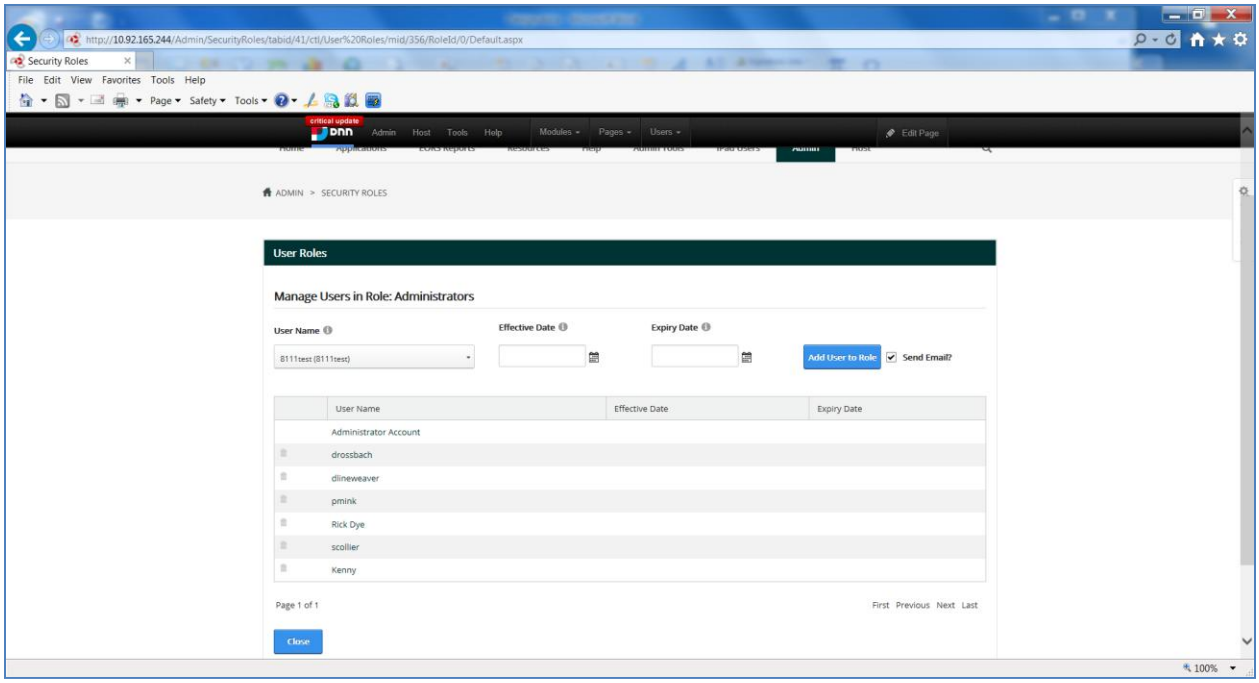

Figure 3-83 Users in Role

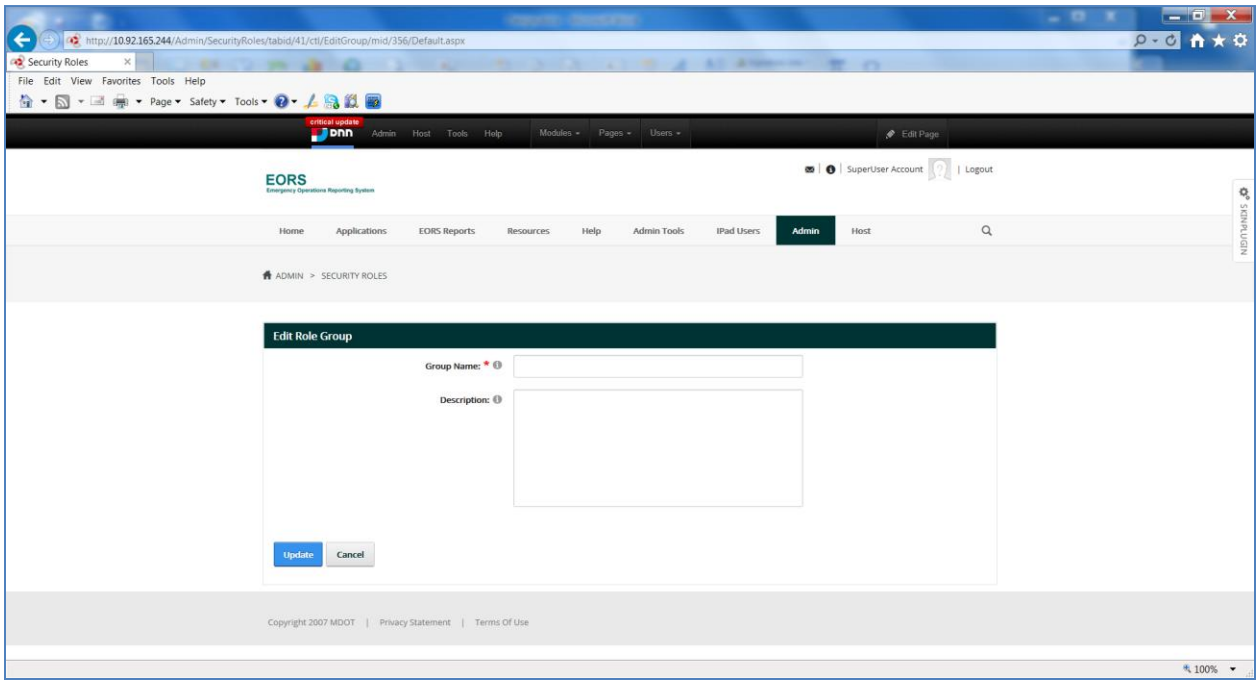

Figure 3-84 Add Role Group

3.16 User Admin – User Panel

This section contains screen captures of the users' user management pages. It is restricted to editing the password and profile and to registering as a new user.

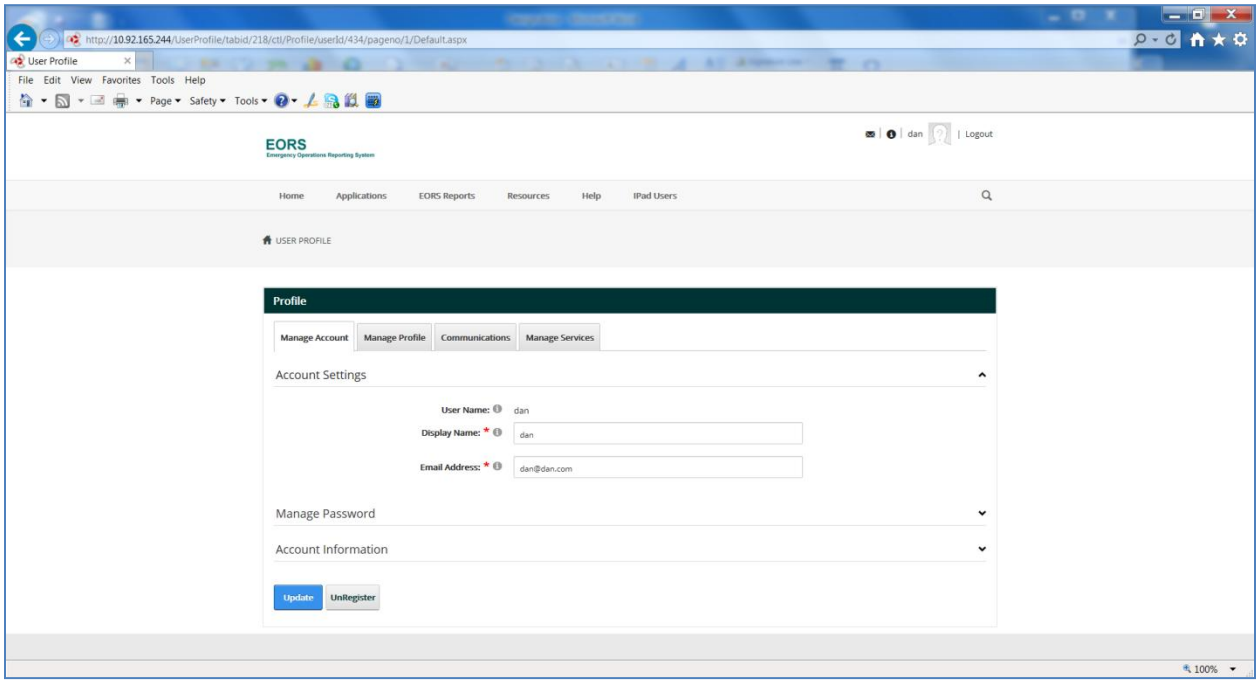

Figure 3-85 Manage User Account

3.16.1 Update Password

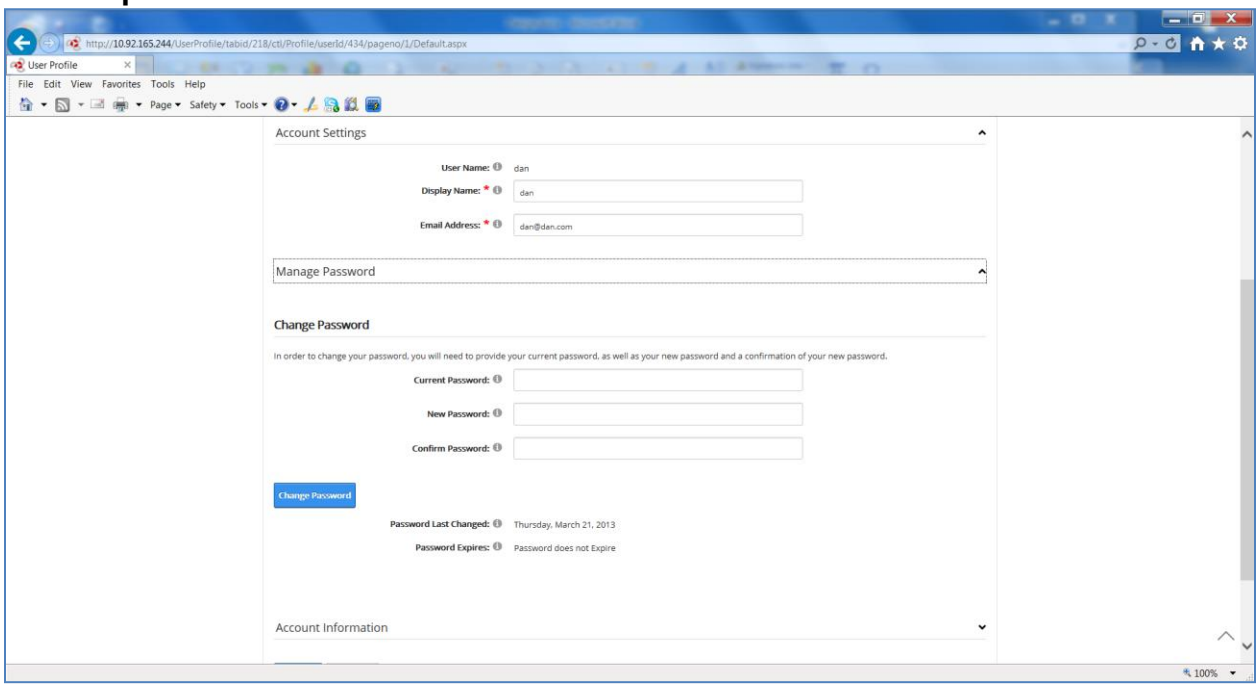

Figure 3-86 Update User Password

3.16.2 Edit Profile

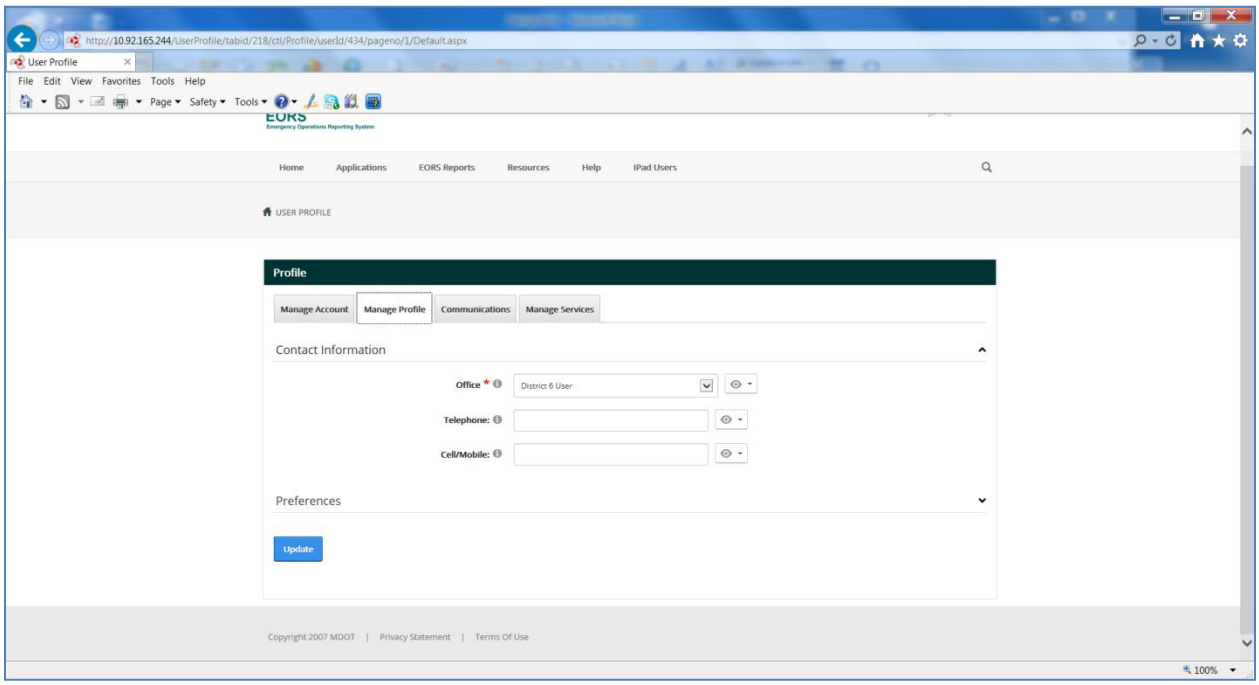

Figure 3-87 Edit User Profile

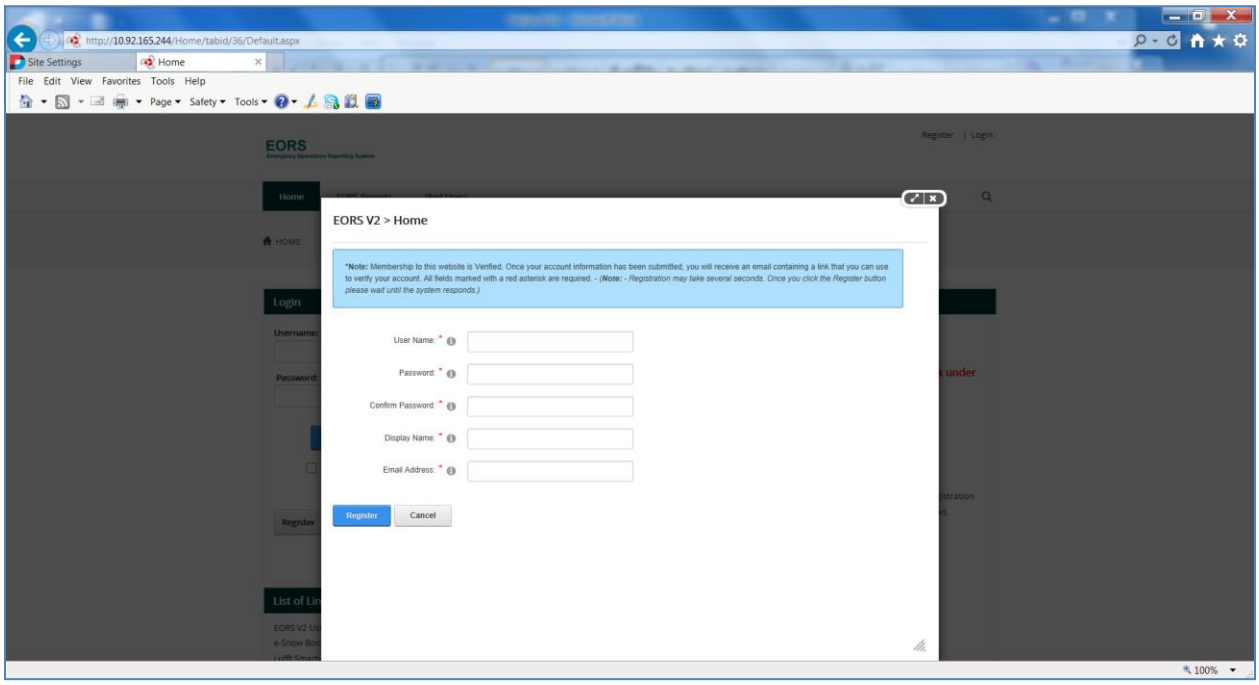

Figure 3-88 Register User

4 iPad Screen Captures

This section contains screen captures for the site after all updates as viewed from an iPad. Each screen capture will be repeated twice; once in portrait orientation and once in landscape orientation.

4.1 Home Page

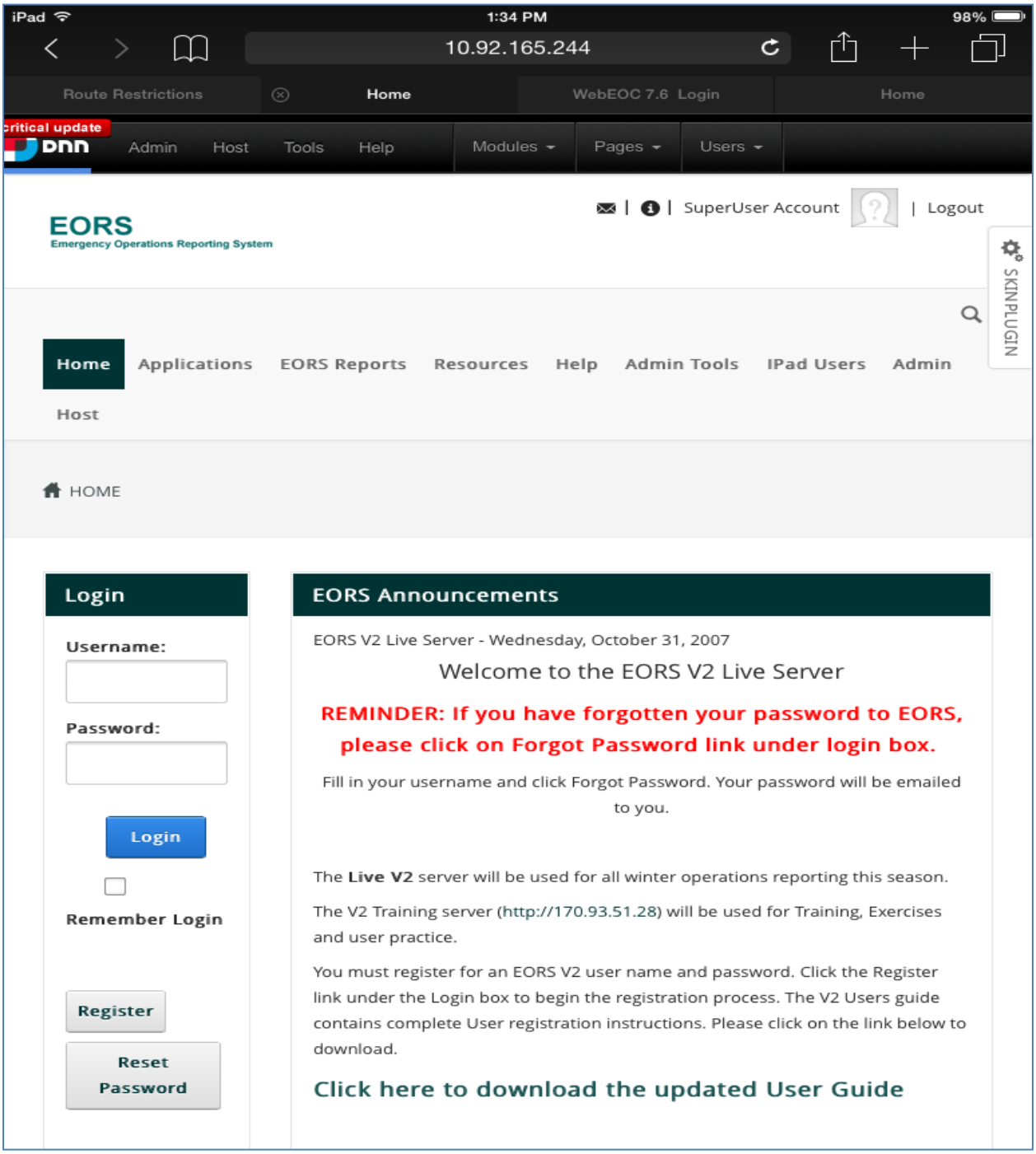

Figure 4-1 Home Page Portrait

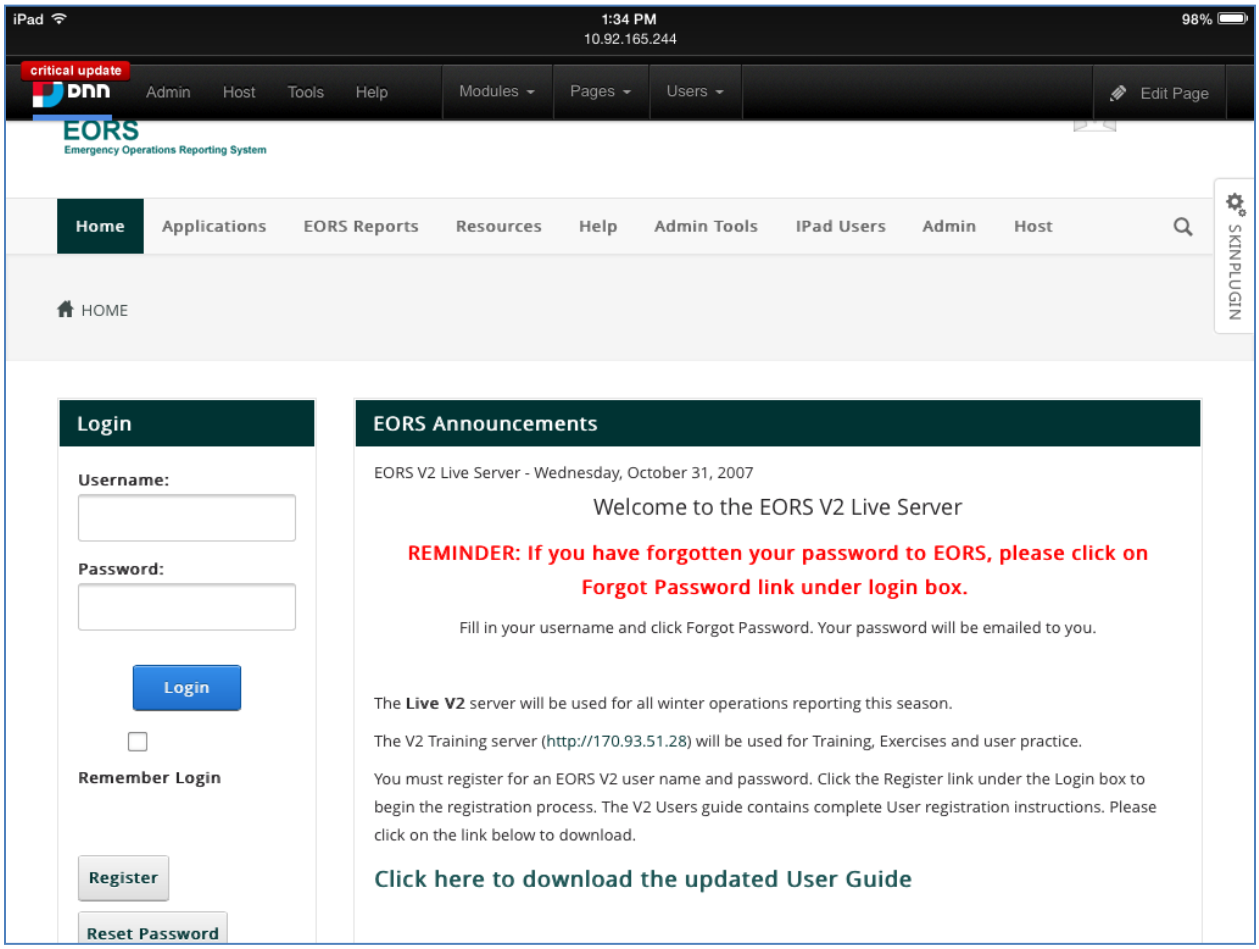

Figure 4-2 Home Page – Landscape

4.2 Start/Update Event

4.2.1 Add/Edit Event

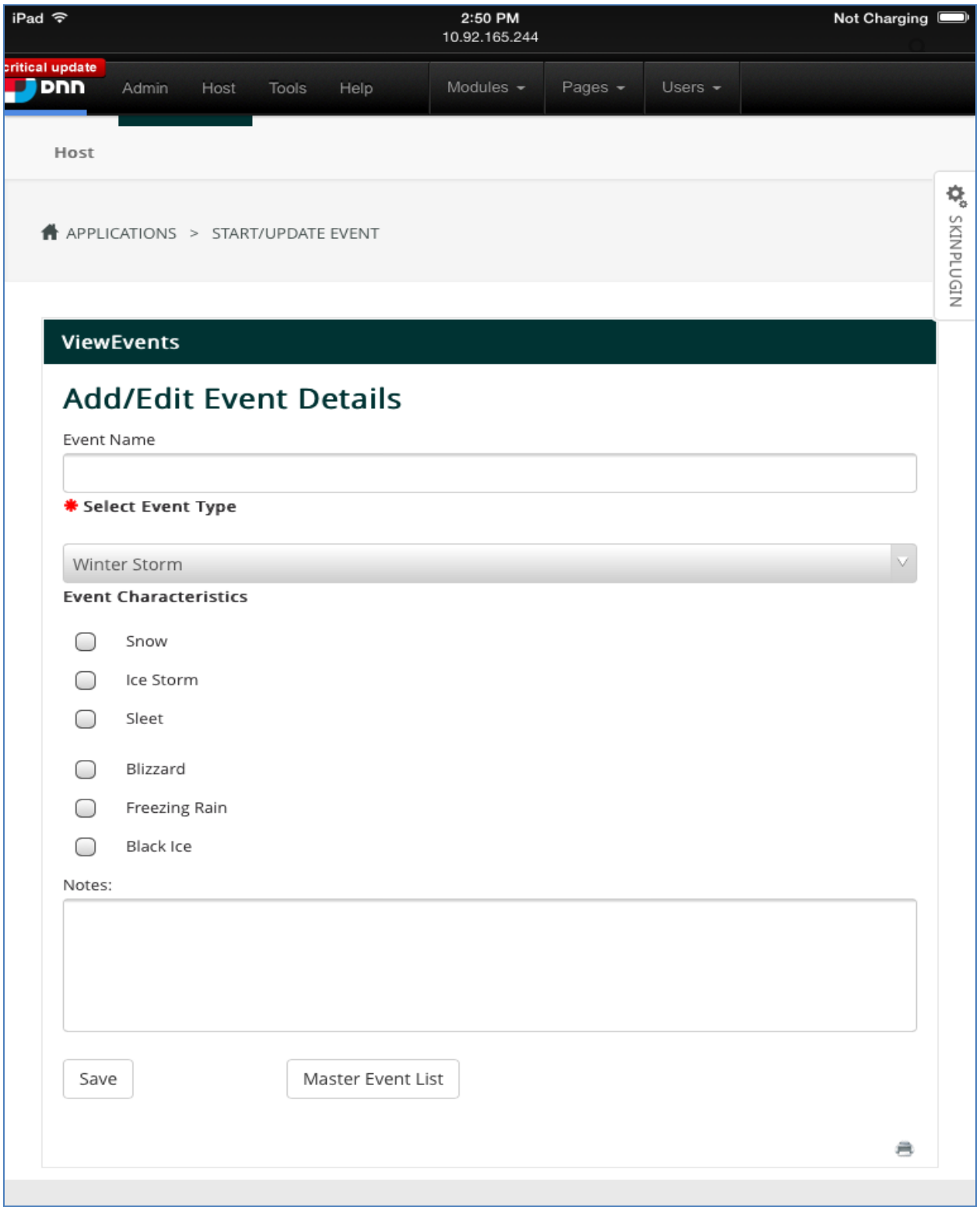

Figure 4-3 Add/Edit Event – Portrait

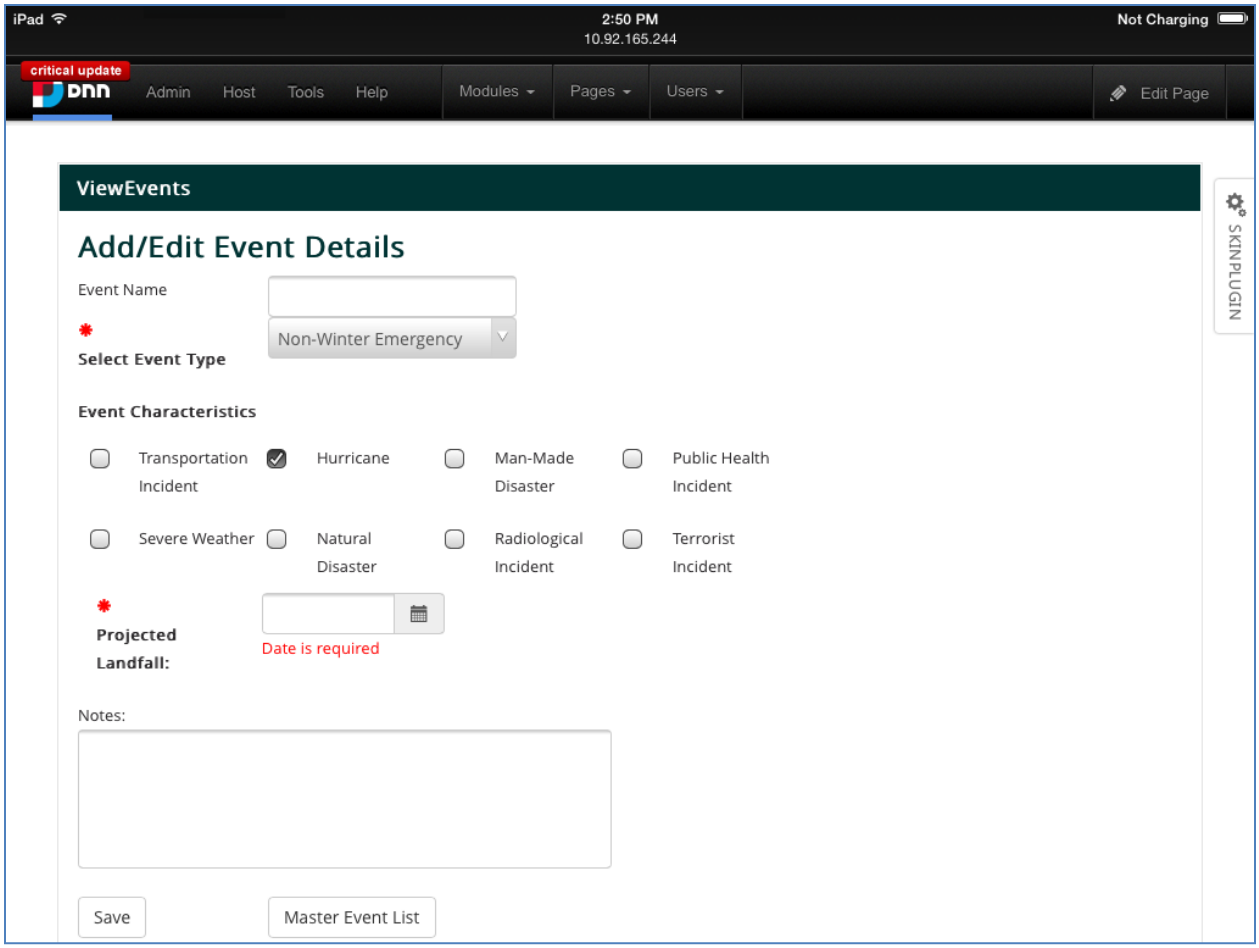

Figure 4-4 Add/Edit Event – Landscape

4.2.2 Search Events

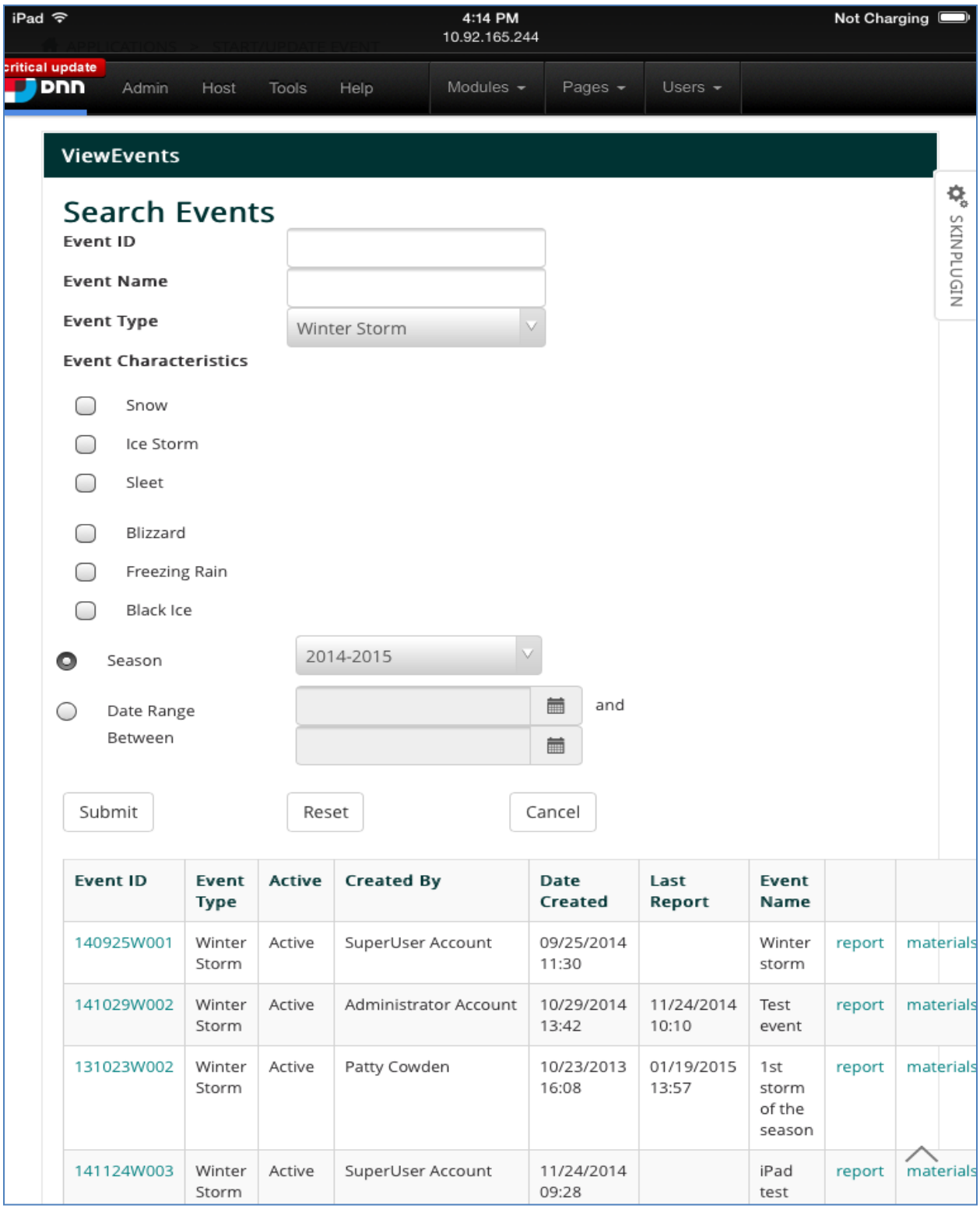

Figure 4-5 Search Events – Portrait

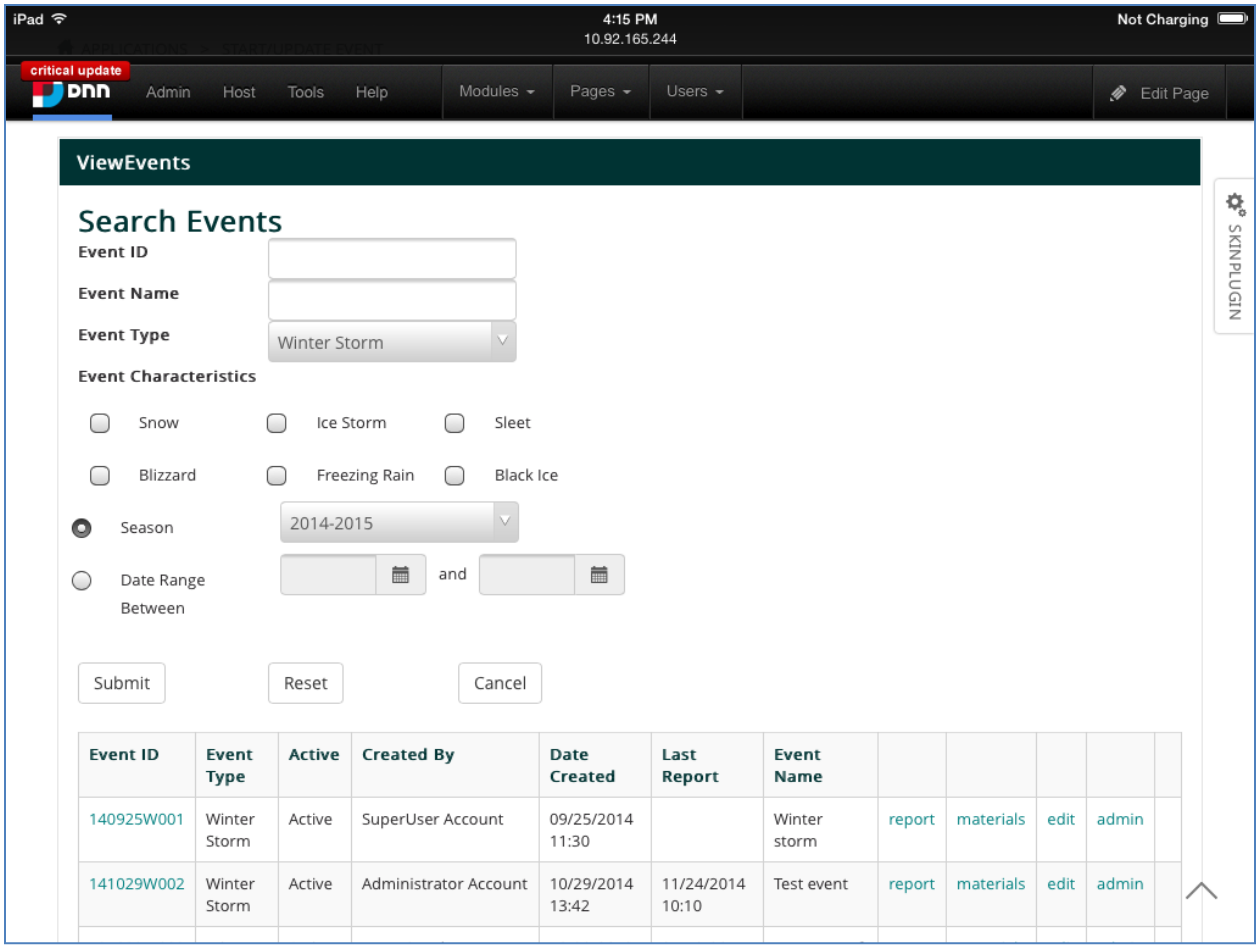

Figure 4-6 Search Events – Landscape

4.2.3 Active Event List

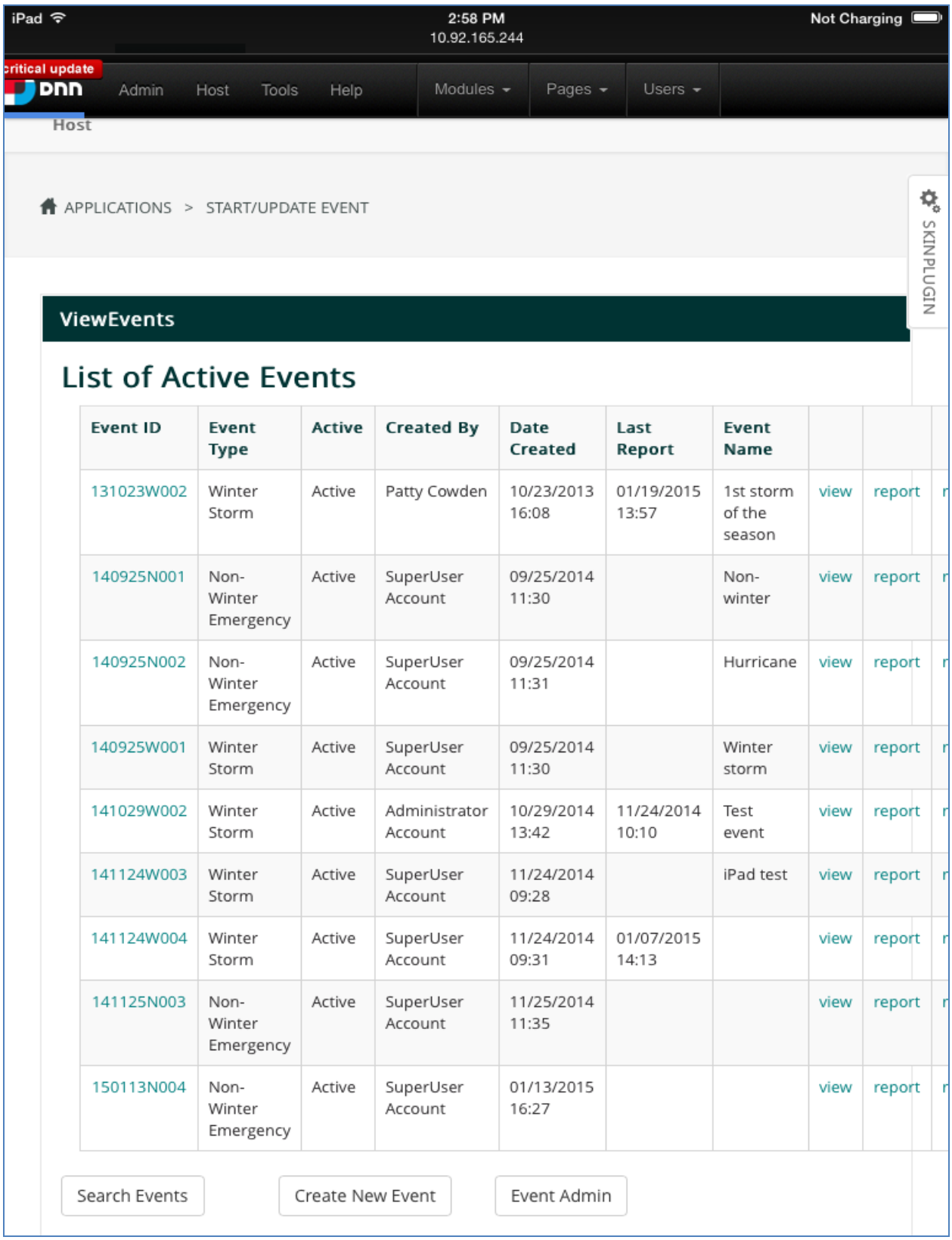

Event ID	Event Type	Active	Created By	Date Created	Last Report	Event Name			
131023W002	Winter Storm	Active	Patty Cowden	10/23/2013 16:08	01/19/2015 13:57	1st storm of the season	view	report	r
140925N001	Non-Winter Emergency	Active	SuperUser Account	09/25/2014 11:30		Non-winter	view	report	r
140925N002	Non-Winter Emergency	Active	SuperUser Account	09/25/2014 11:31		Hurricane	view	report	r
140925W001	Winter Storm	Active	SuperUser Account	09/25/2014 11:30		Winter storm	view	report	r
141029W002	Winter Storm	Active	Administrator Account	10/29/2014 13:42	11/24/2014 10:10	Test event	view	report	r
141124W003	Winter Storm	Active	SuperUser Account	11/24/2014 09:28		iPad test	view	report	r
141124W004	Winter Storm	Active	SuperUser Account	11/24/2014 09:31	01/07/2015 14:13		view	report	r
141125N003	Non-Winter Emergency	Active	SuperUser Account	11/25/2014 11:35			view	report	r
150113N004	Non-Winter Emergency	Active	SuperUser Account	01/13/2015 16:27			view	report	r

Figure 4-7 Active Event List – Portrait

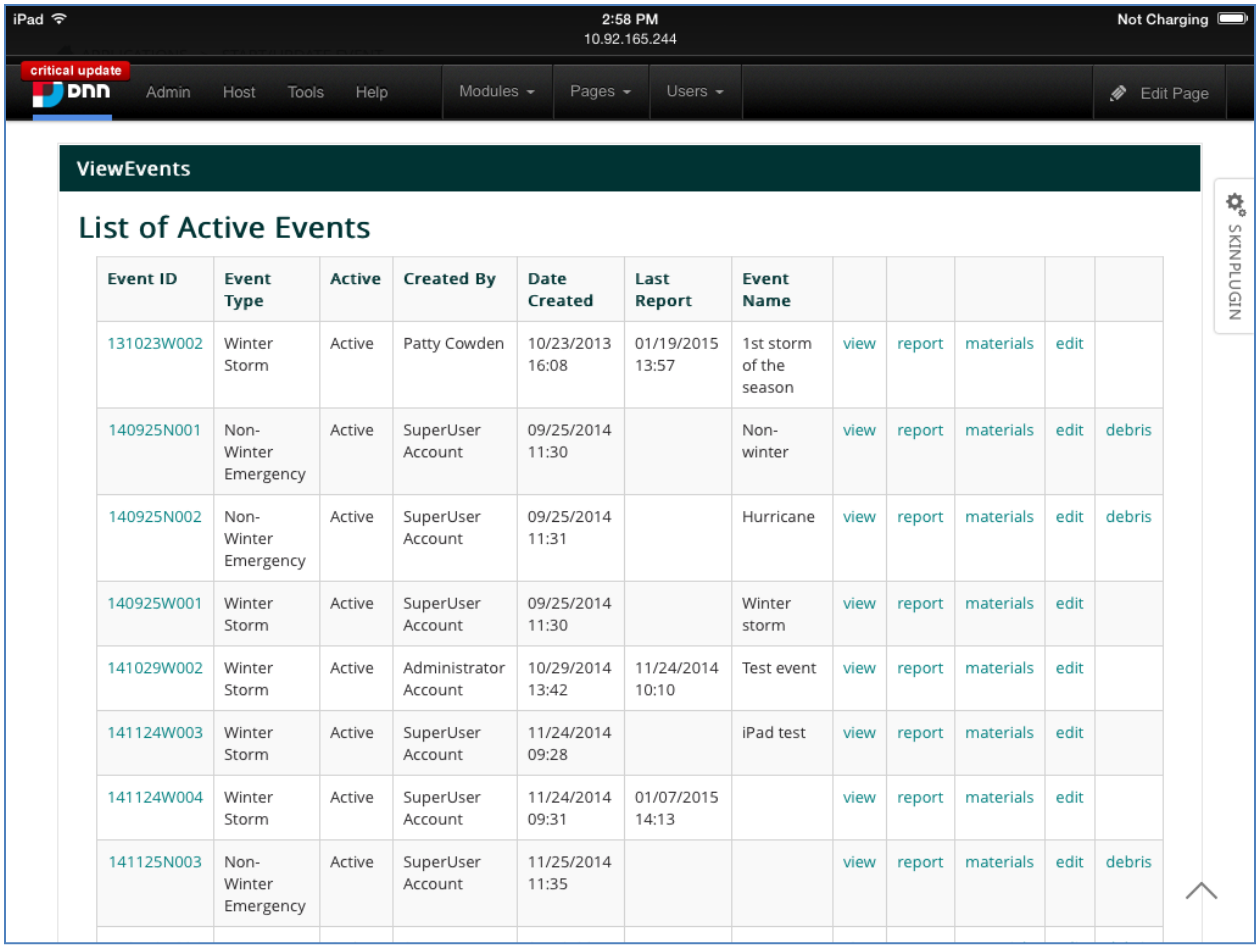

Event ID	Event Type	Active	Created By	Date Created	Last Report	Event Name					
131023W002	Winter Storm	Active	Patty Cowden	10/23/2013 16:08	01/19/2015 13:57	1st storm of the season	view	report	materials	edit	
140925N001	Non-Winter Emergency	Active	SuperUser Account	09/25/2014 11:30		Non-winter	view	report	materials	edit	debris
140925N002	Non-Winter Emergency	Active	SuperUser Account	09/25/2014 11:31		Hurricane	view	report	materials	edit	debris
140925W001	Winter Storm	Active	SuperUser Account	09/25/2014 11:30		Winter storm	view	report	materials	edit	
141029W002	Winter Storm	Active	Administrator Account	10/29/2014 13:42	11/24/2014 10:10	Test event	view	report	materials	edit	
141124W003	Winter Storm	Active	SuperUser Account	11/24/2014 09:28		iPad test	view	report	materials	edit	
141124W004	Winter Storm	Active	SuperUser Account	11/24/2014 09:31	01/07/2015 14:13		view	report	materials	edit	
141125N003	Non-Winter Emergency	Active	SuperUser Account	11/25/2014 11:35			view	report	materials	edit	debris

Figure 4-8 Active Event List – Landscape

4.2.4 List of Shops Reporting

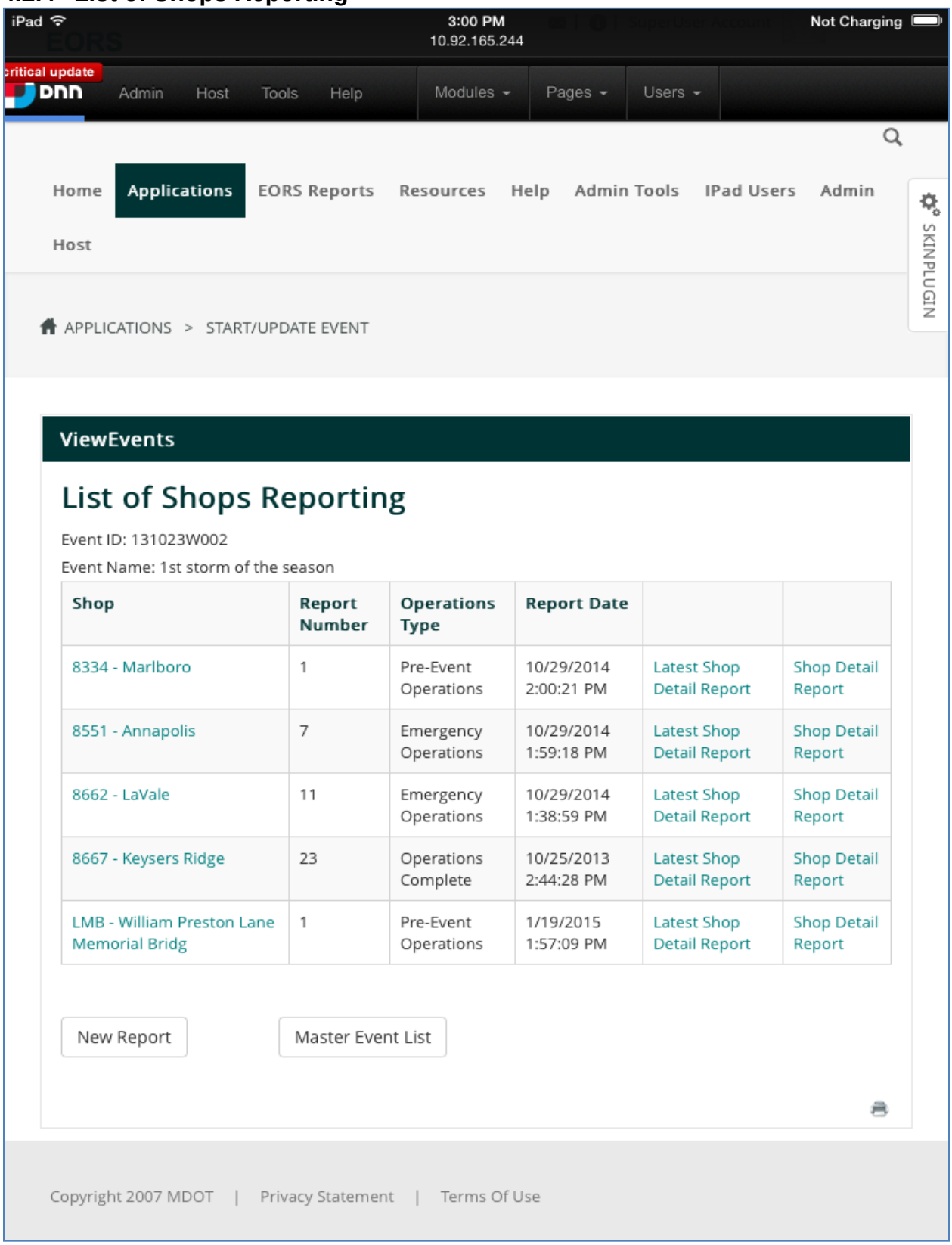

Shop	Report Number	Operations Type	Report Date		
8334 - Marlboro	1	Pre-Event Operations	10/29/2014 2:00:21 PM	Latest Shop Detail Report	Shop Detail Report
8551 - Annapolis	7	Emergency Operations	10/29/2014 1:59:18 PM	Latest Shop Detail Report	Shop Detail Report
8662 - LaVale	11	Emergency Operations	10/29/2014 1:38:59 PM	Latest Shop Detail Report	Shop Detail Report
8667 - Keysers Ridge	23	Operations Complete	10/25/2013 2:44:28 PM	Latest Shop Detail Report	Shop Detail Report
LMB - William Preston Lane Memorial Bridg	1	Pre-Event Operations	1/19/2015 1:57:09 PM	Latest Shop Detail Report	Shop Detail Report

Figure 4-9 List of Shops Reporting – Portrait

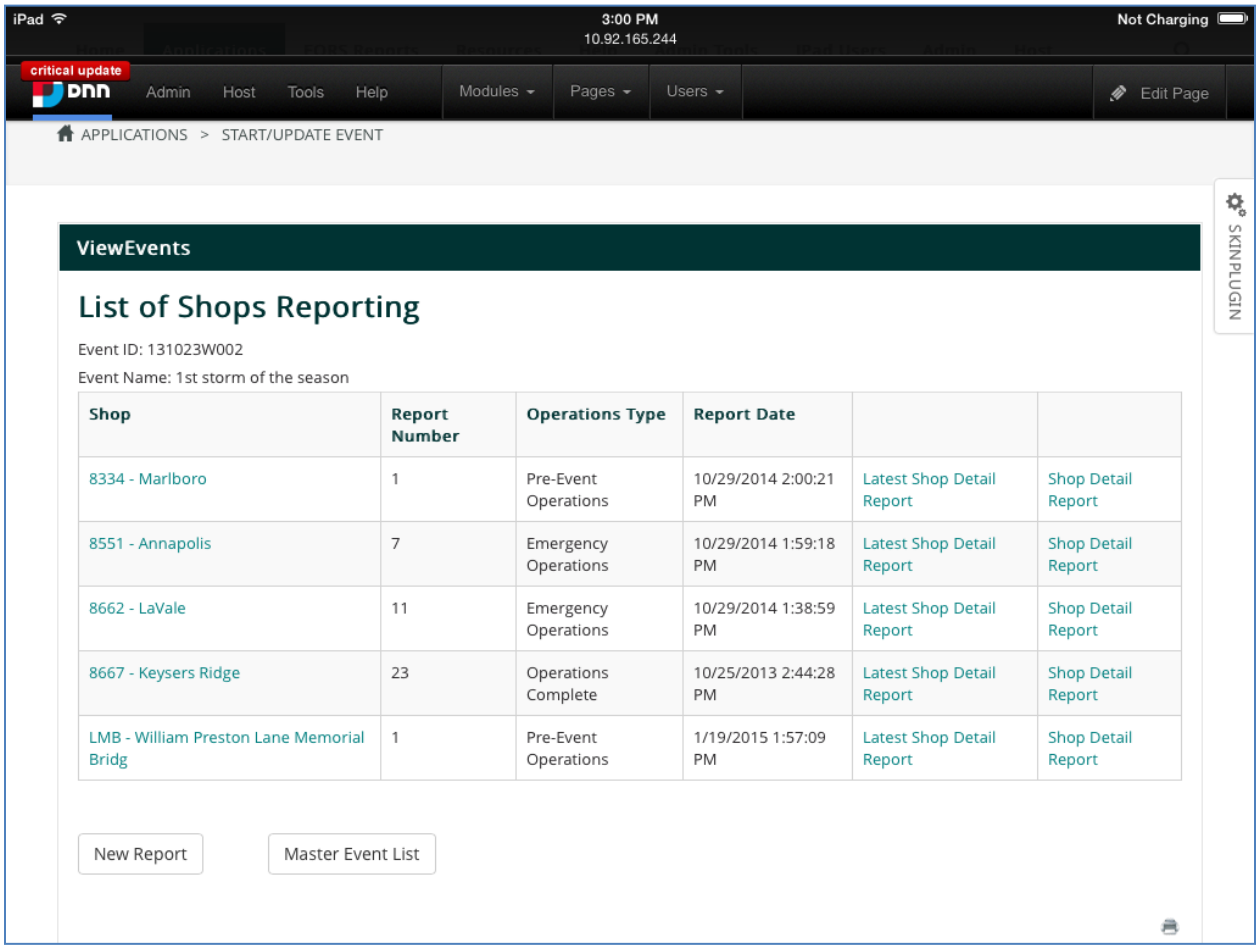

Figure 4-10 List of Shops Reporting – Landscape

4.2.5 Event Shop Reports

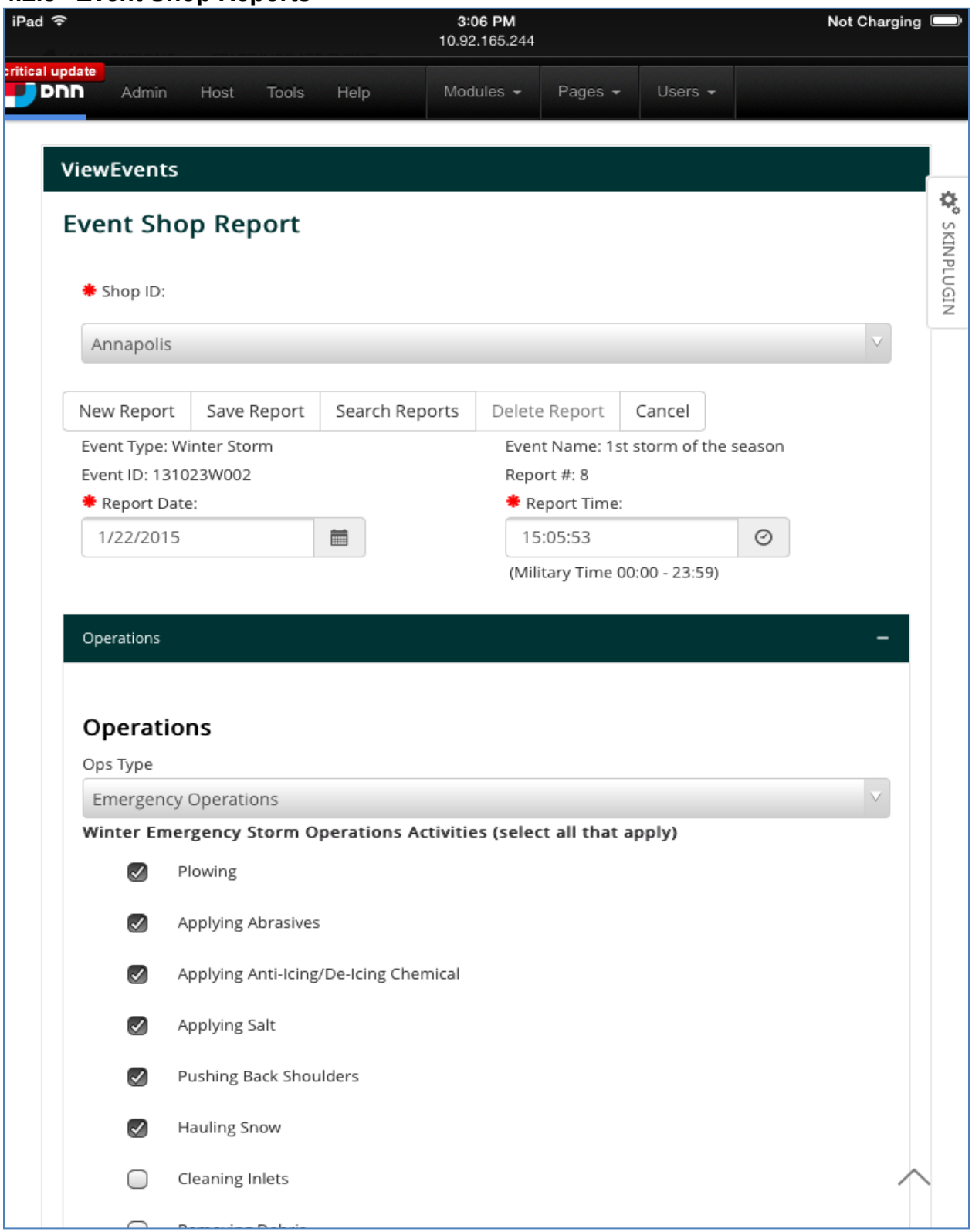

Figure 4-11 Shop Reports - Operations – Portrait

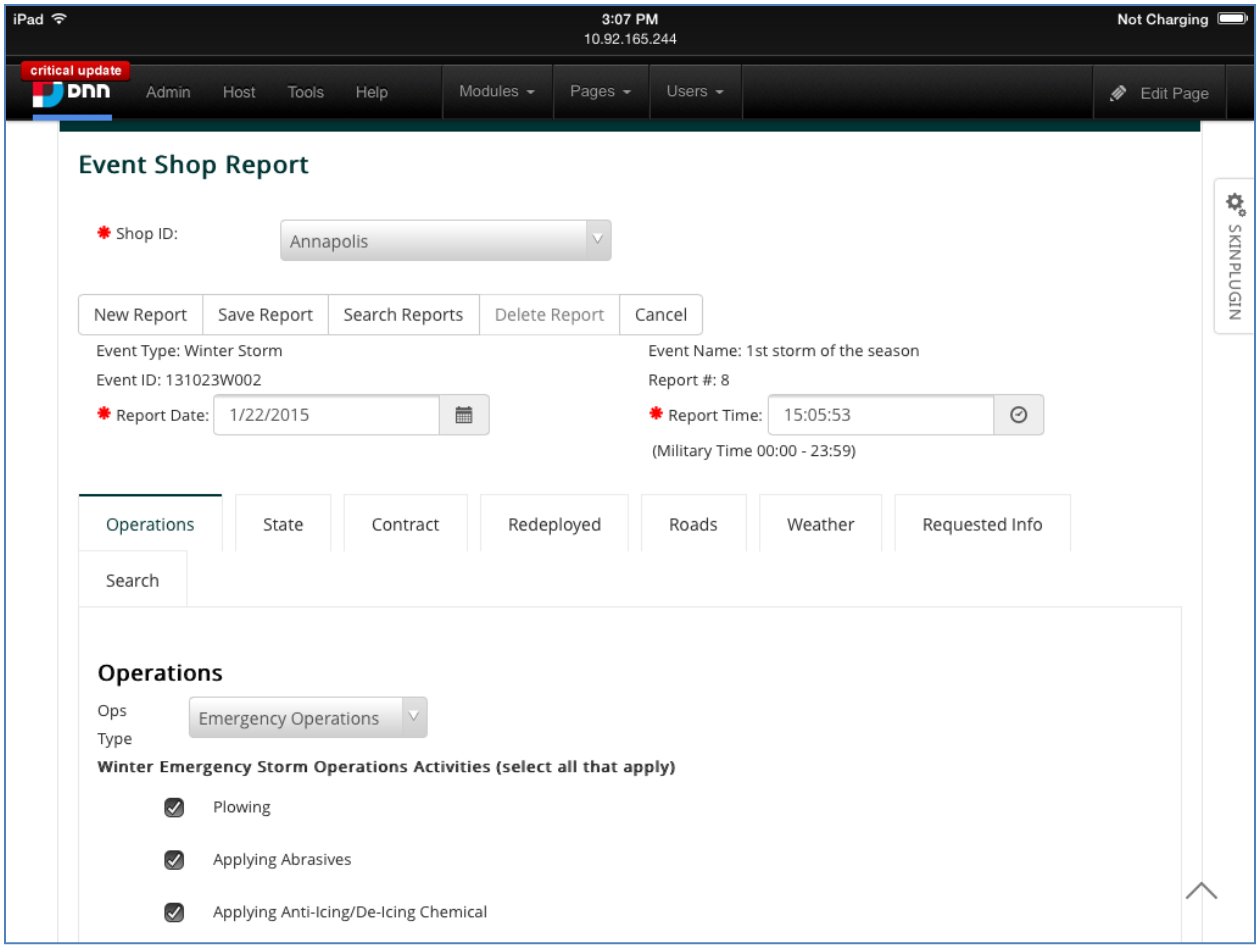

Figure 4-12 Shop Reports - Operations – Landscape

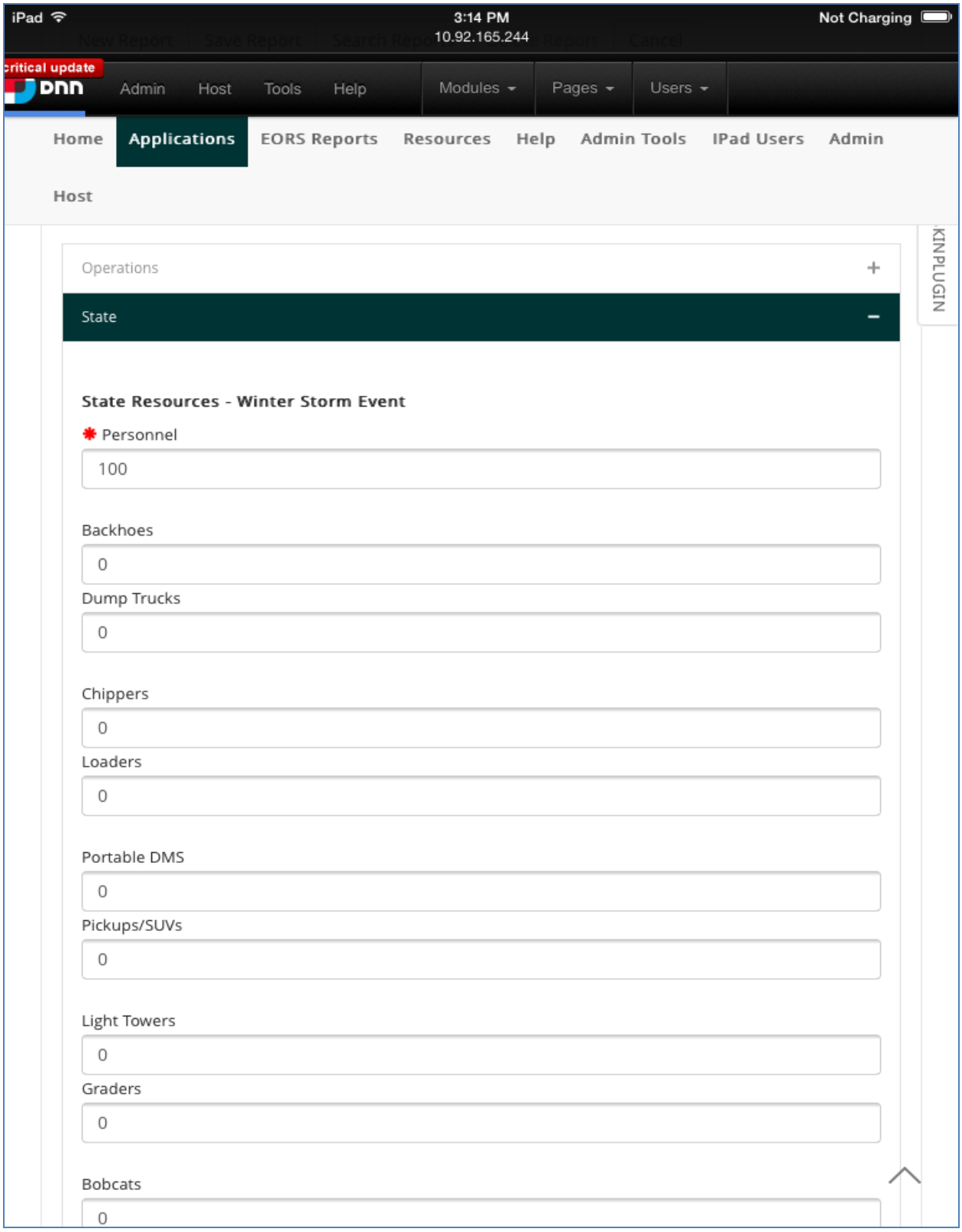

Figure 4-13 Shop Reports - State Resources – Portrait

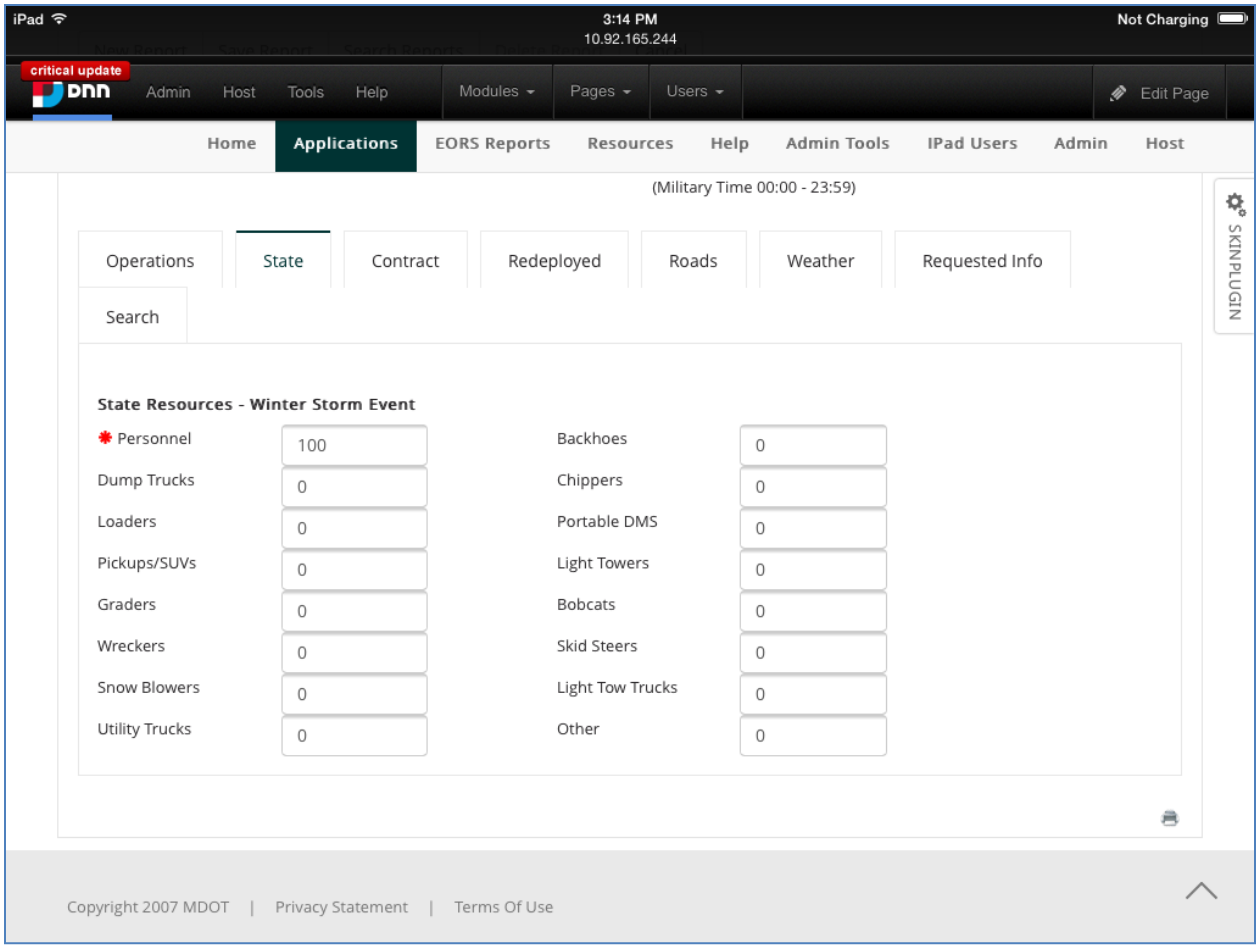

Figure 4-14 Shop Reports - State Resources – Landscape

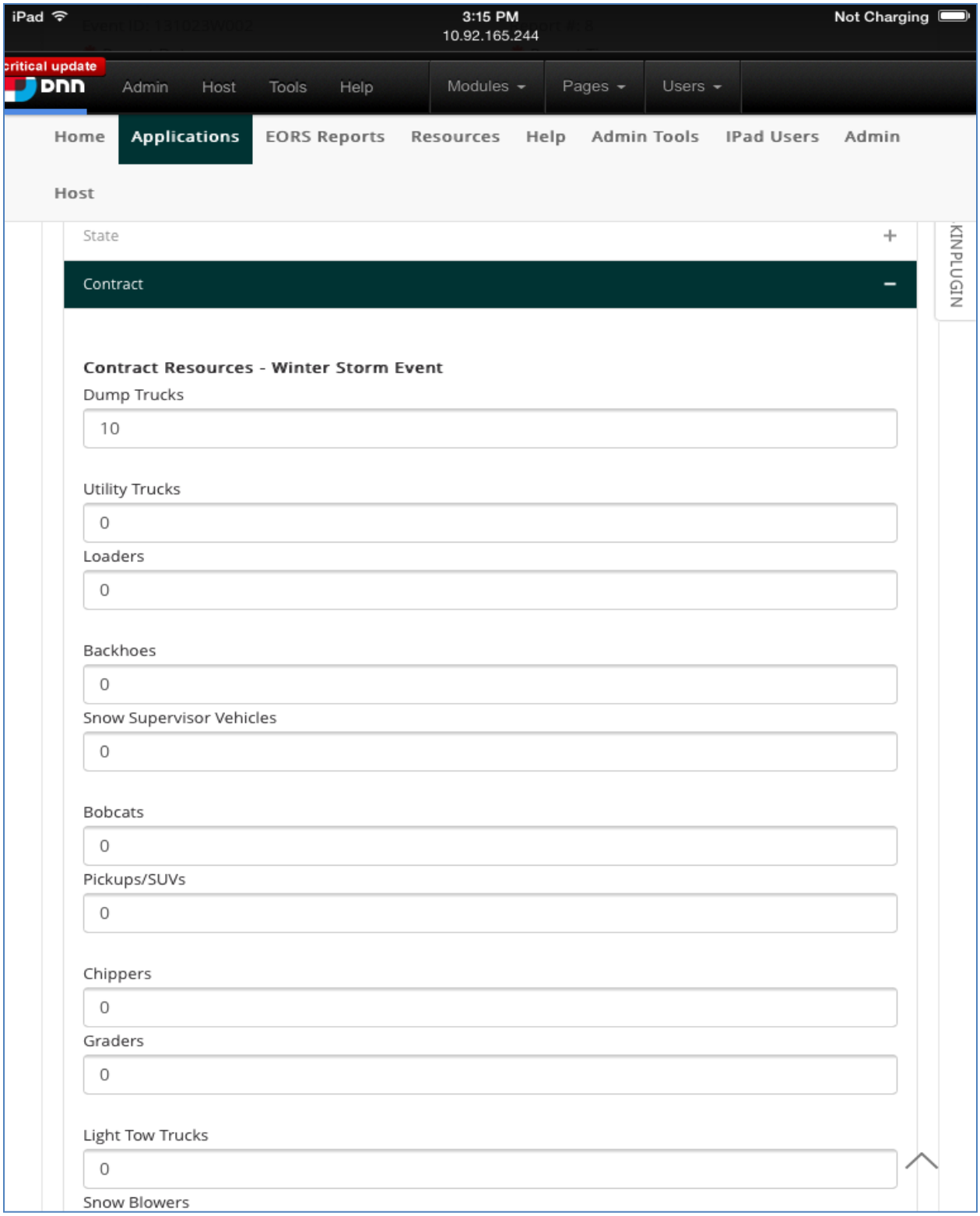

Figure 4-15 Shop Reports - Contract Resources – Portrait

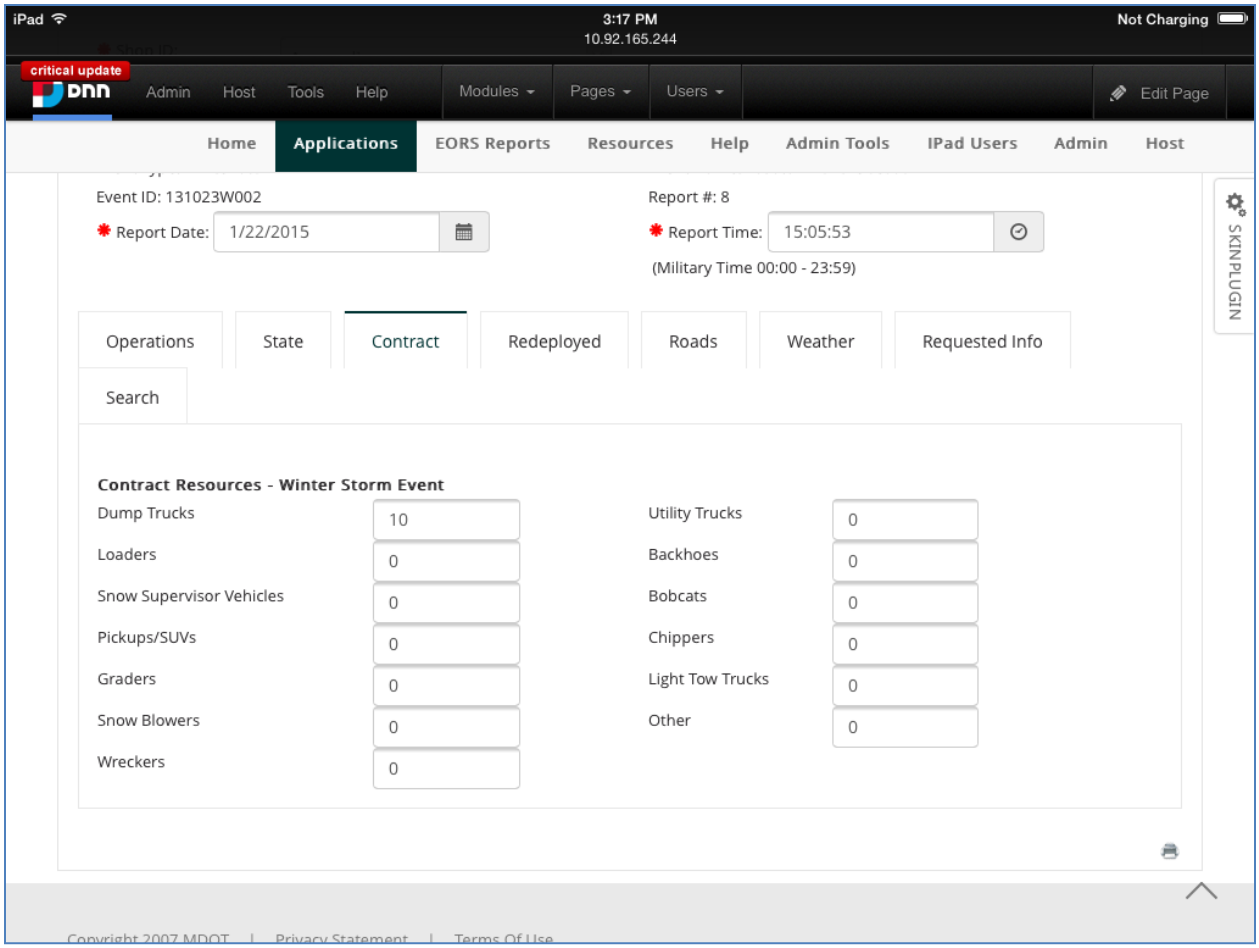

Figure 4-16 Shop Report - Contract Resources – Landscape

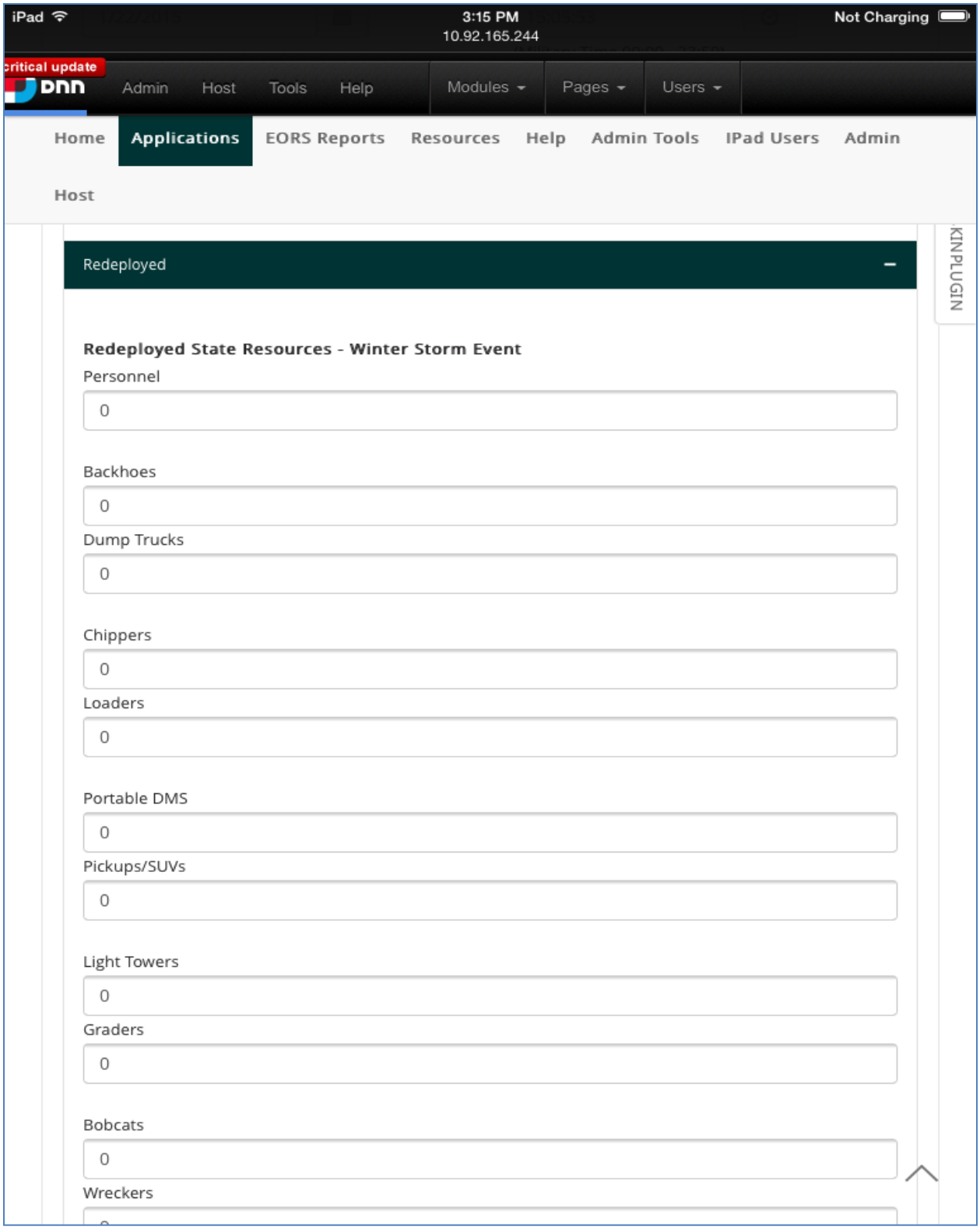

Figure 4-17 Shop Report - Redeployed Resources – Portrait

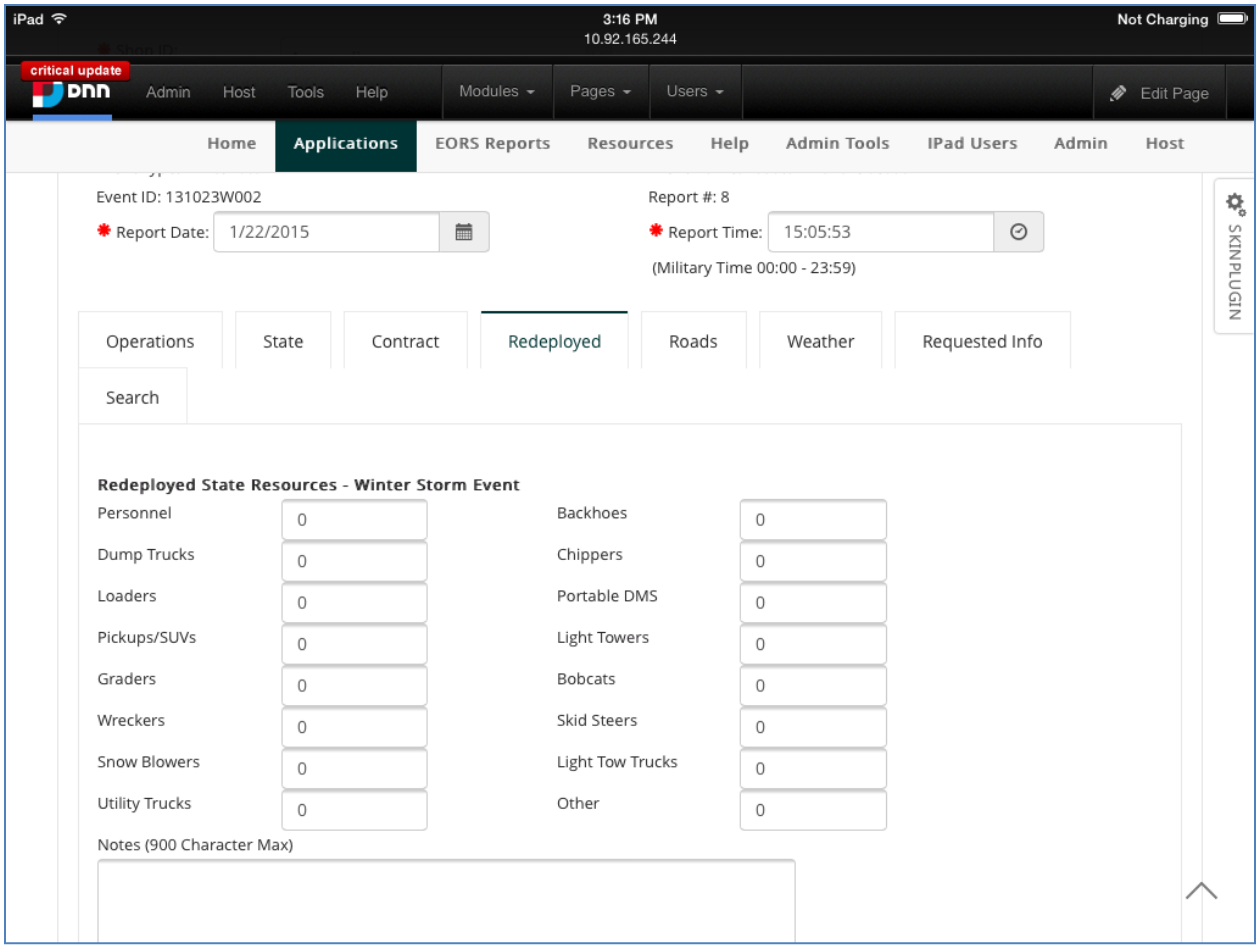

Figure 4-18 Shop Report - Redeployed Resources – Landscape

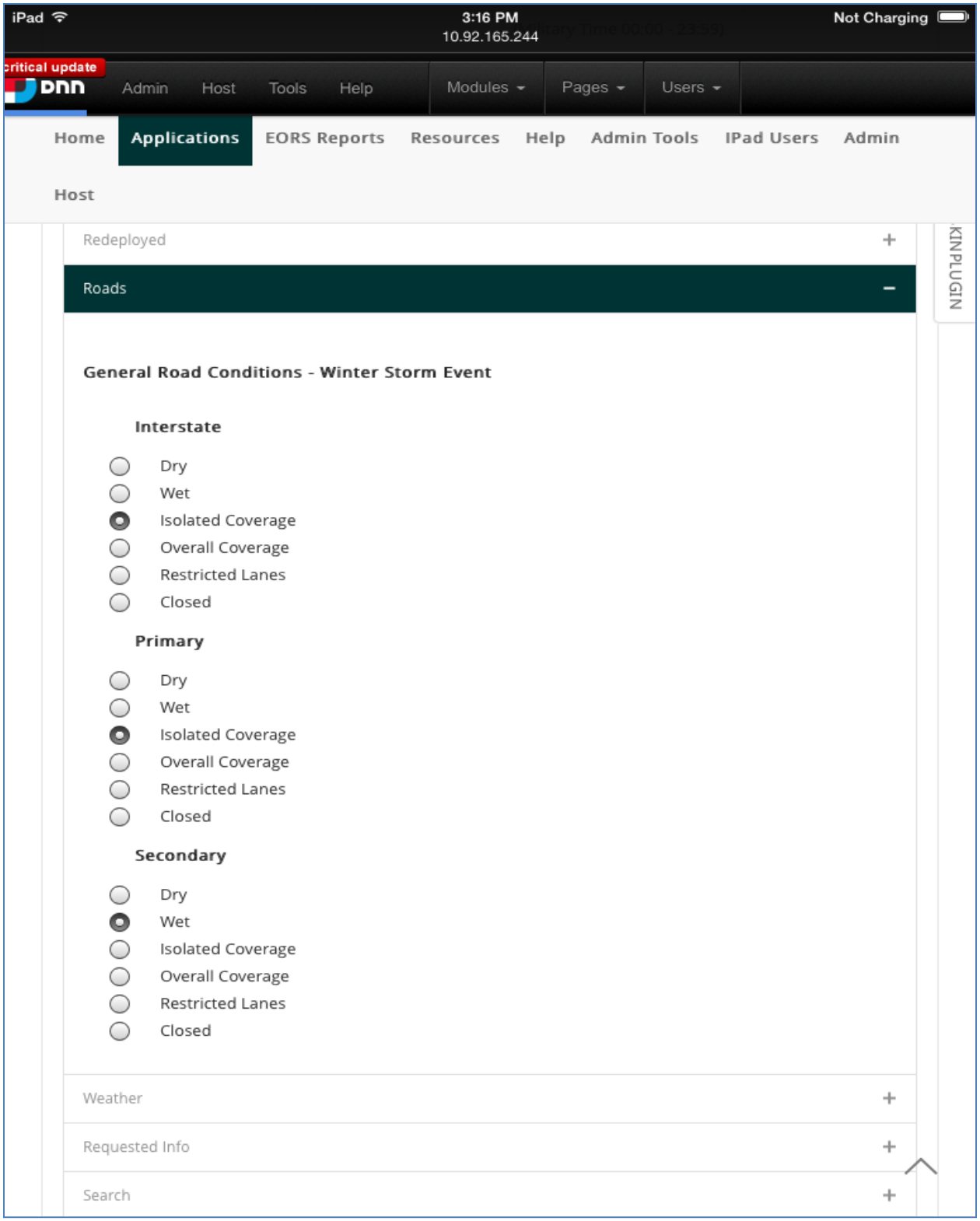

Figure 4-19 Shop Report - Roads – Portrait

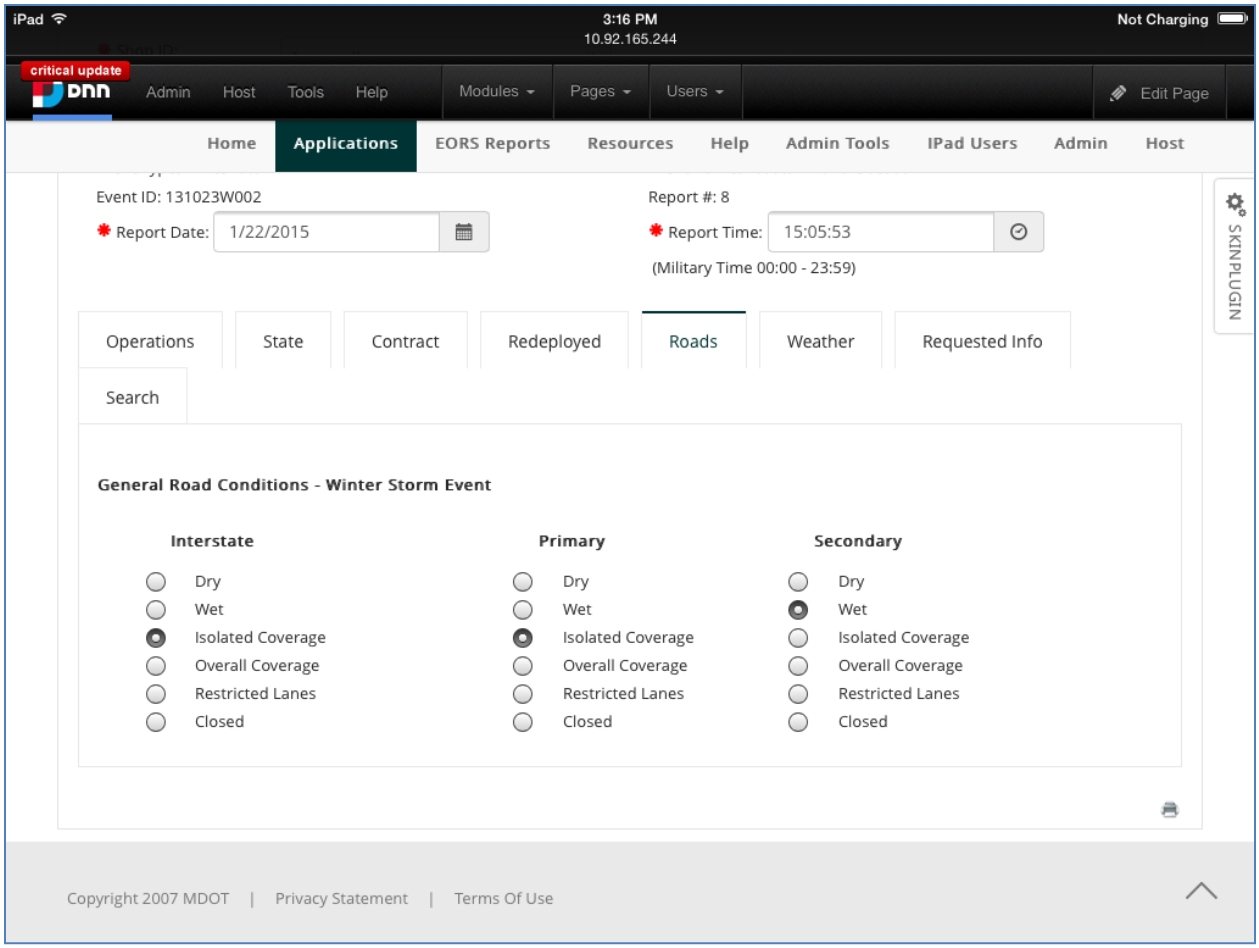

Figure 4-20 Shop Report - Roads – Landscape

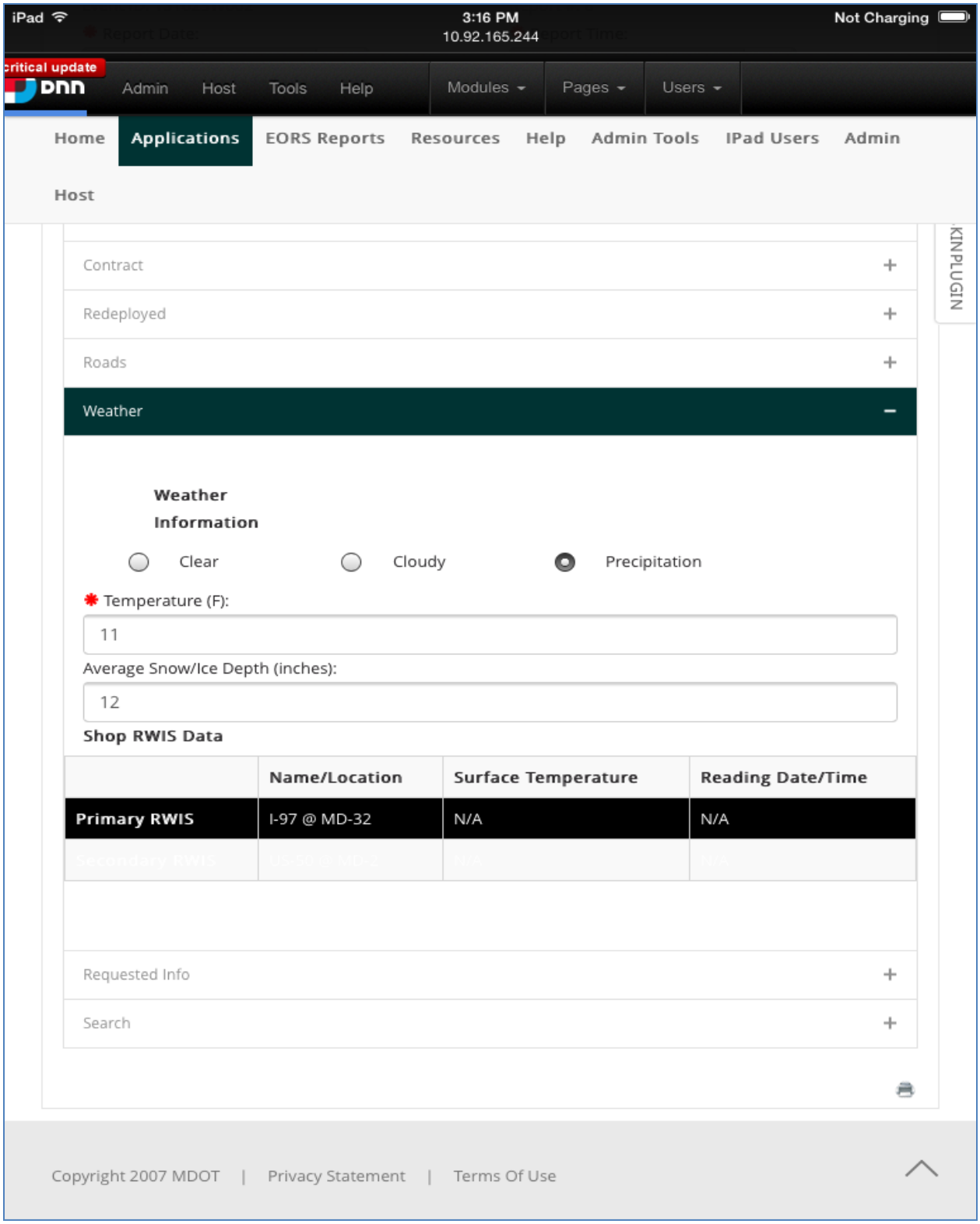

Figure 4-21 Shop Report - Weather – Portrait

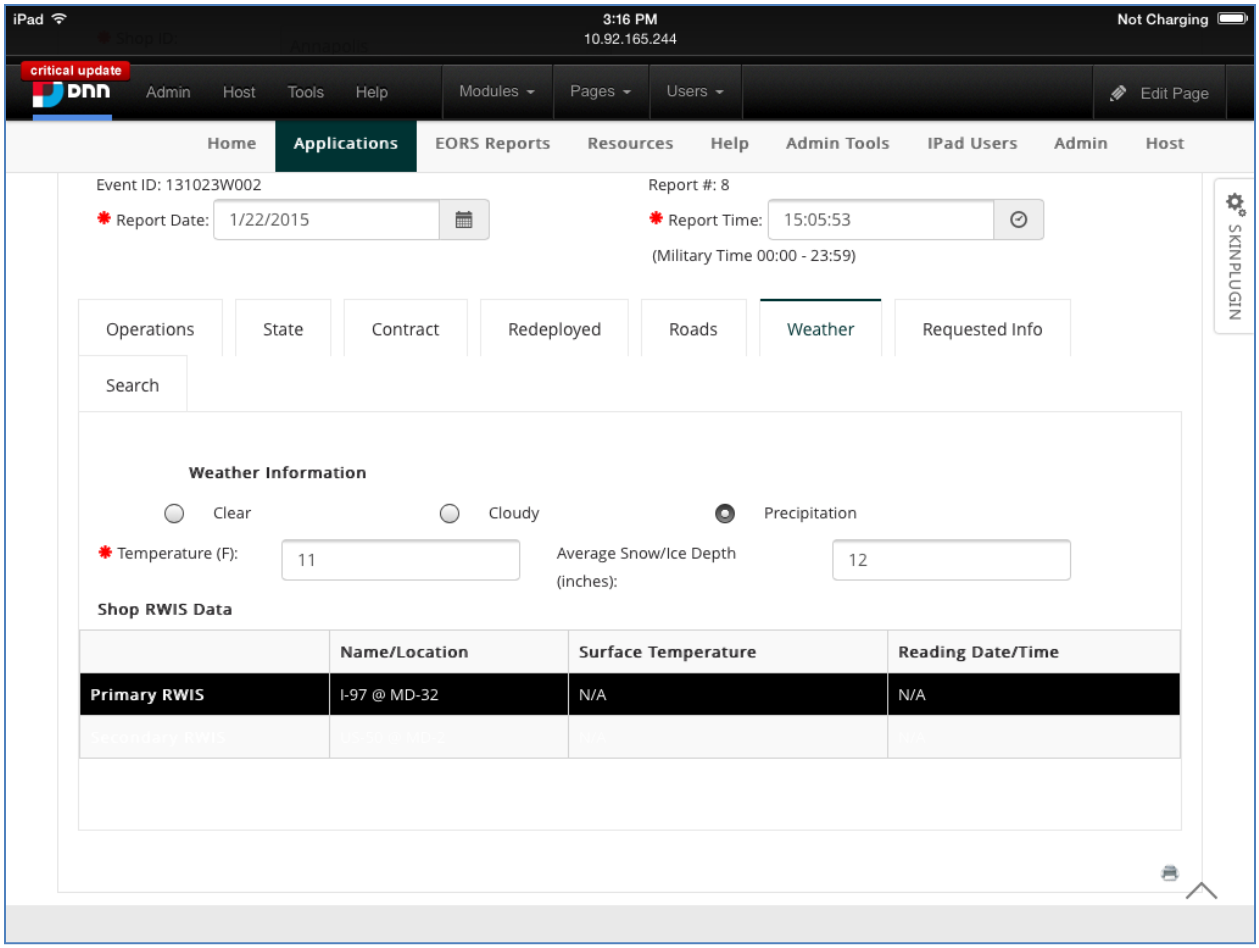

Figure 4-22 Shop Report - Weather – Landscape

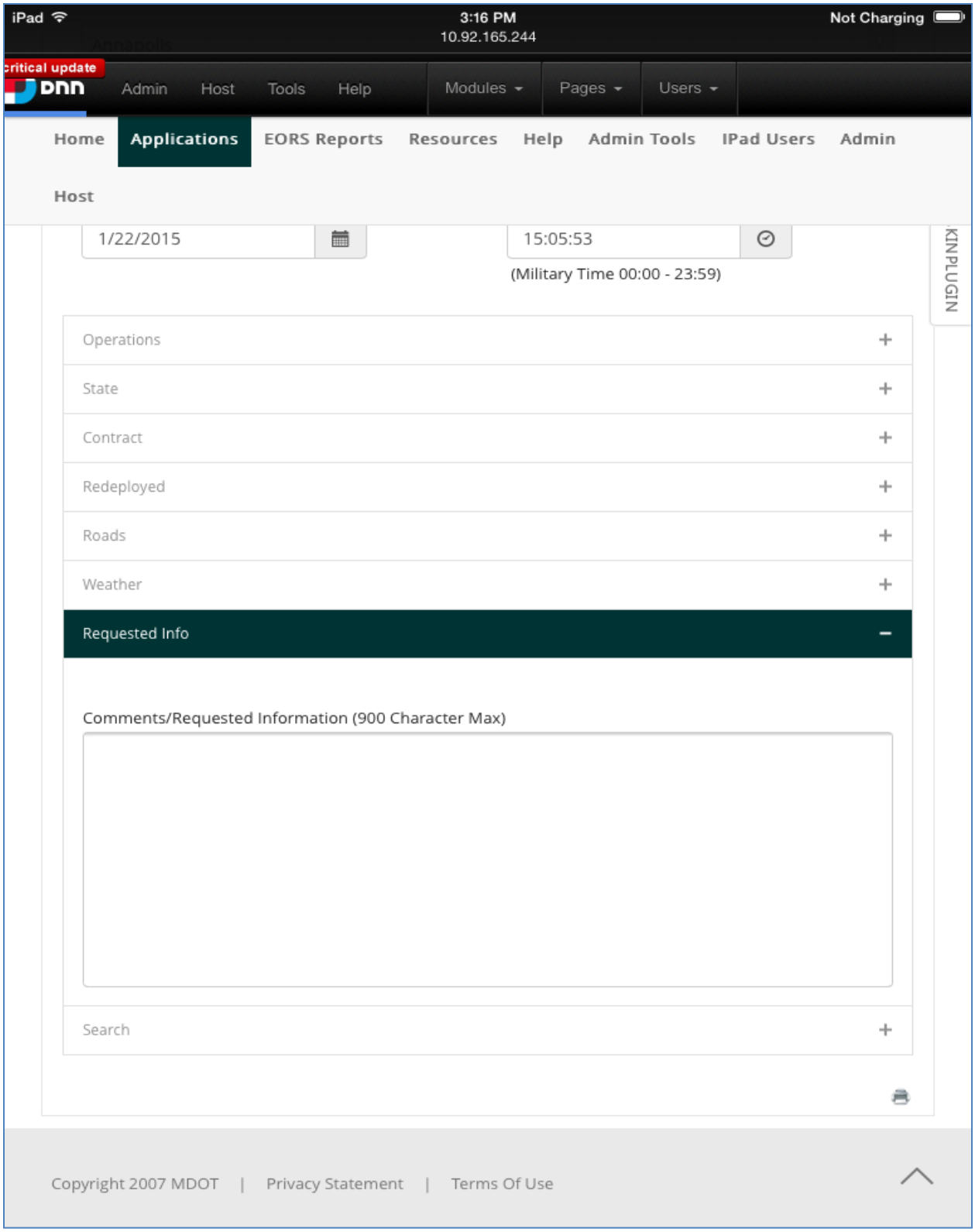

Figure 4-23 Shop Report - Requested Info – Portrait

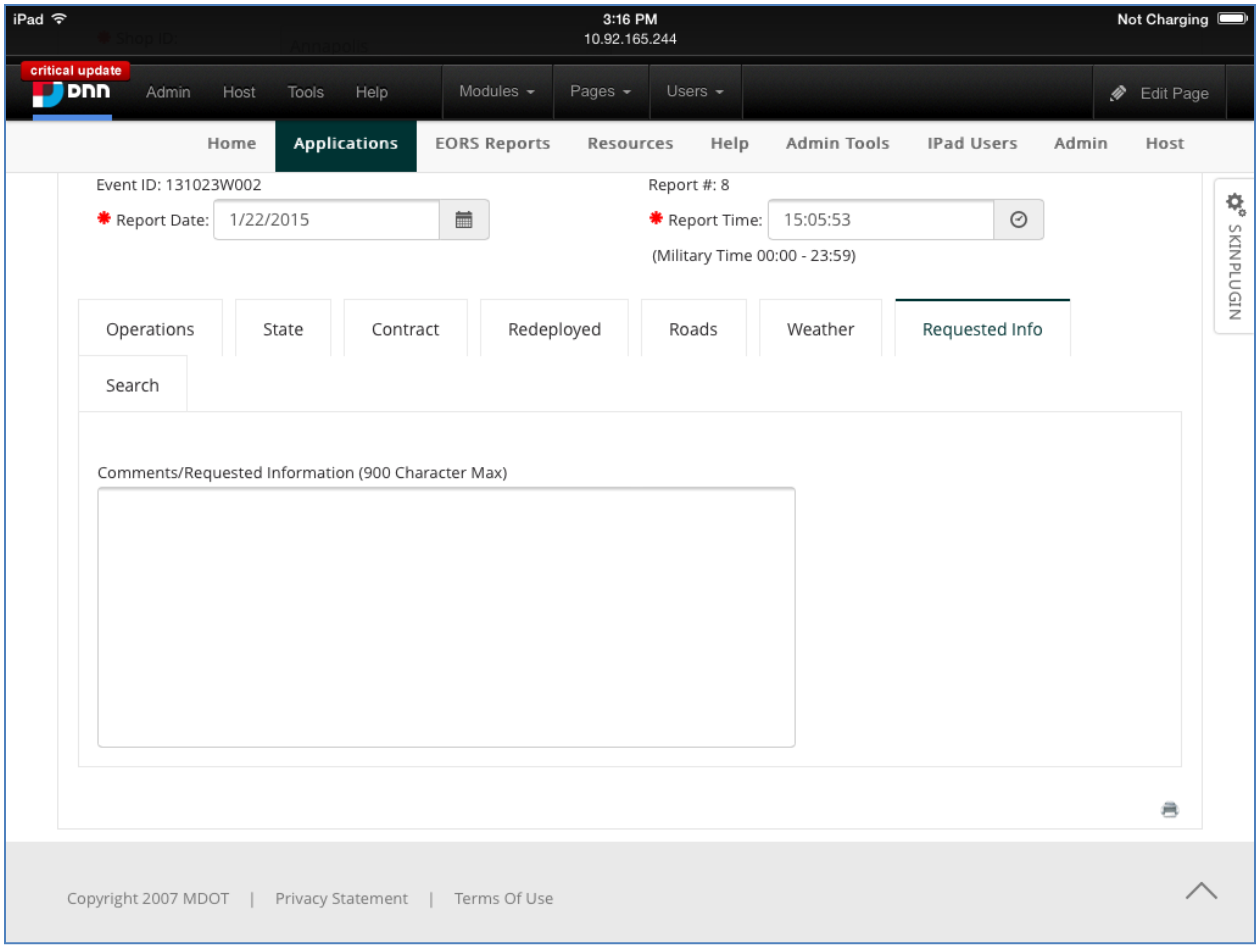

Figure 4-24 Shop Report - Requested Info – Landscape

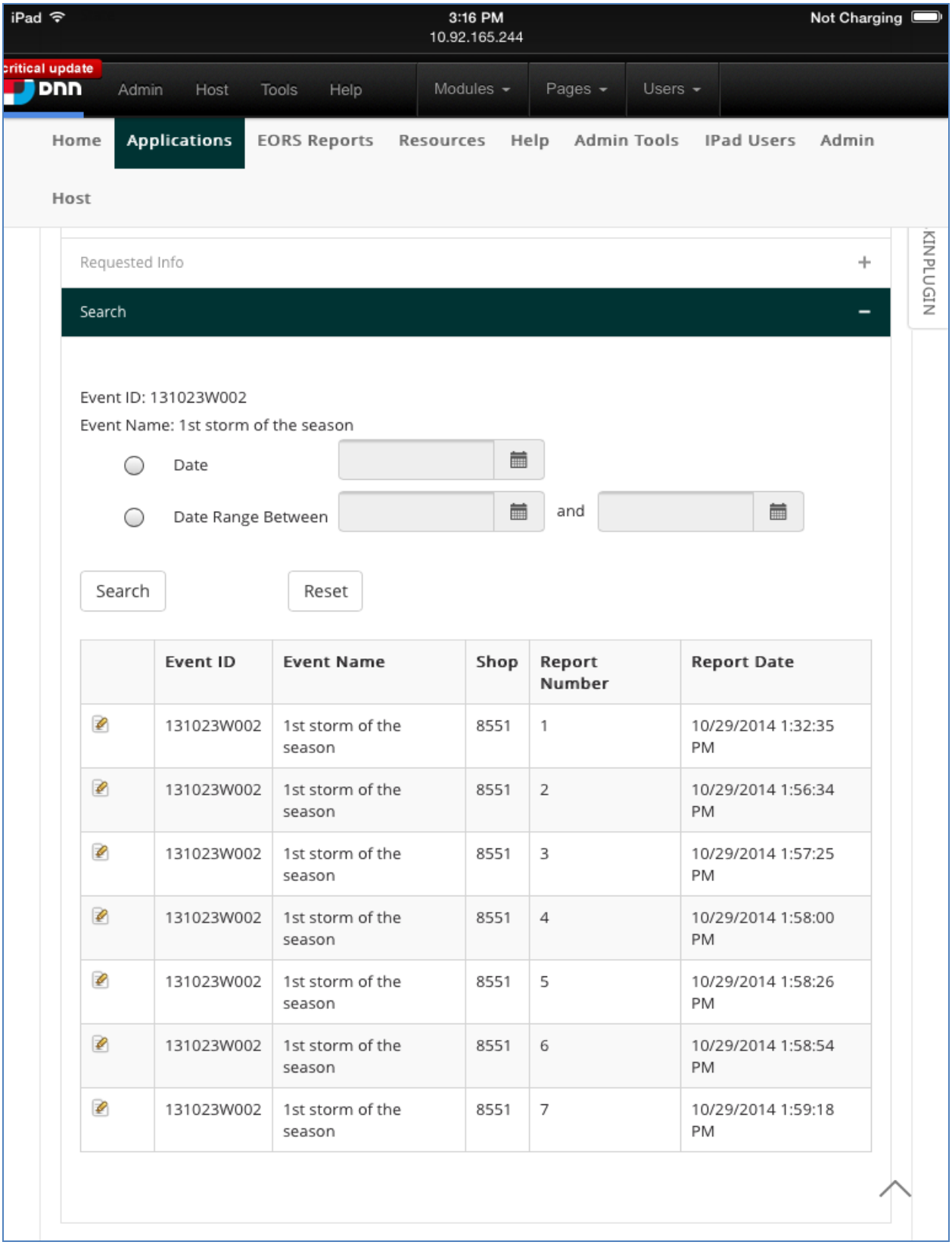

Figure 4-25 Shop Report - Search - Portrait

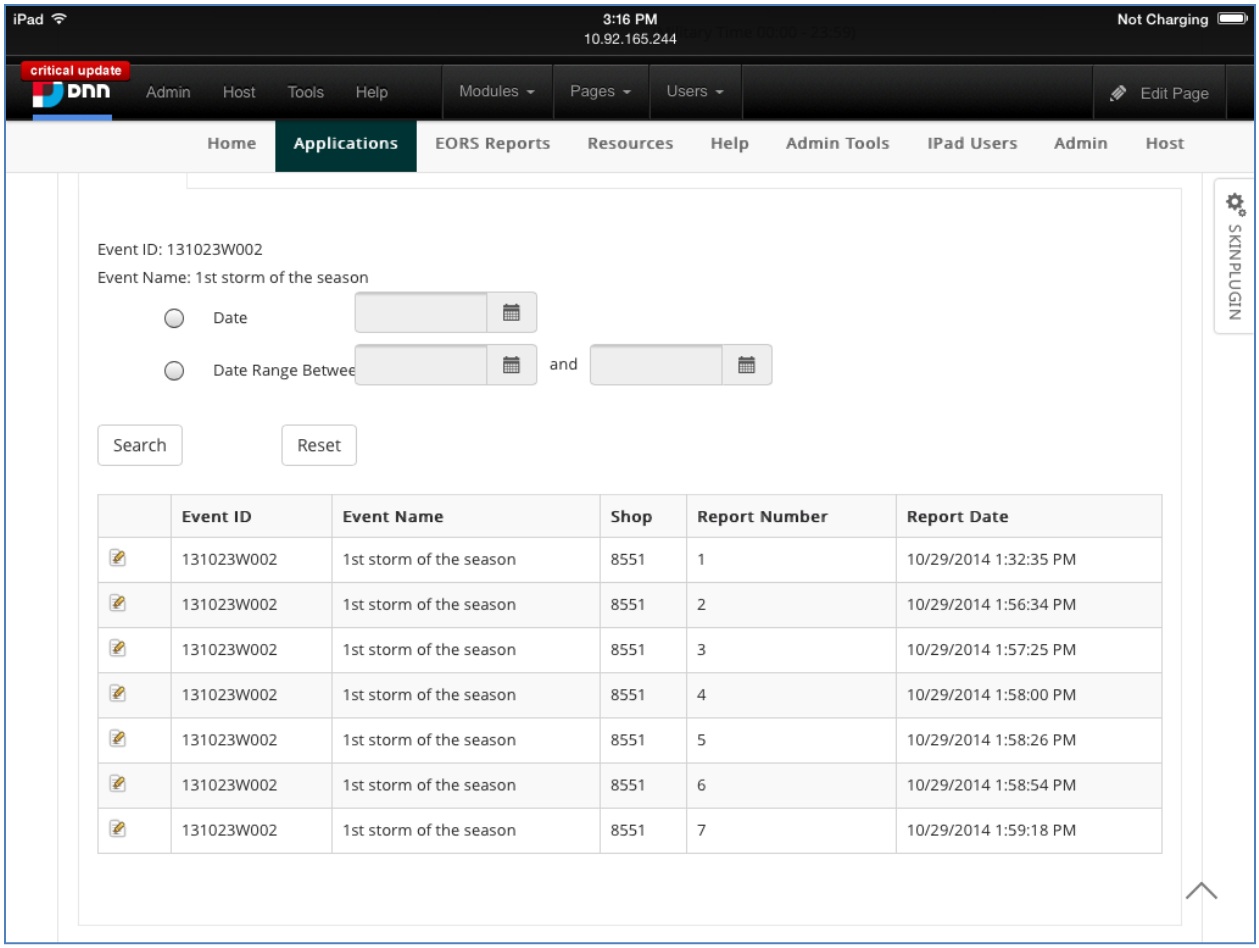

Figure 4-26 Shop Report - Search - Landscape

4.2.6 Event Summary Page

Shop	Personnel	State Equip	Hired Equip	Interstate	Primary	Secondary	Ops Type	Weather	Ten
8334 Marlboro Oct 29 2014 2:00PM	5	0	0	Dry	Dry	Dry	Pre-Event Operations		44
District 3 Totals	**5**	**0**	**0**						
8551 - Annapolis Oct 29 2014 1:59PM	100	0	10	Isolated Coverage	Isolated Coverage	Wet	Emergency Operations	snow, sleet, rain, fog, ice	11
District 5 Totals	**100**	**0**	**10**						
8662 - LaVale Oct 29 2014 1:38PM	55	5	0	Wet	Wet	Wet	Emergency Operations	snow	32
8667 Keysers Ridge Oct 25 2013 2:44PM	0	0	0	Dry	Dry	Wet	Operations Complete	cloudy	33
District 6 Totals	**55**	**5**	**0**						
LMB - William Preston Lane Memorial	1	0	0	N/A	Dry	N/A	Pre-Event Operations		12

Figure 4-27 Event Summary Page – Portrait

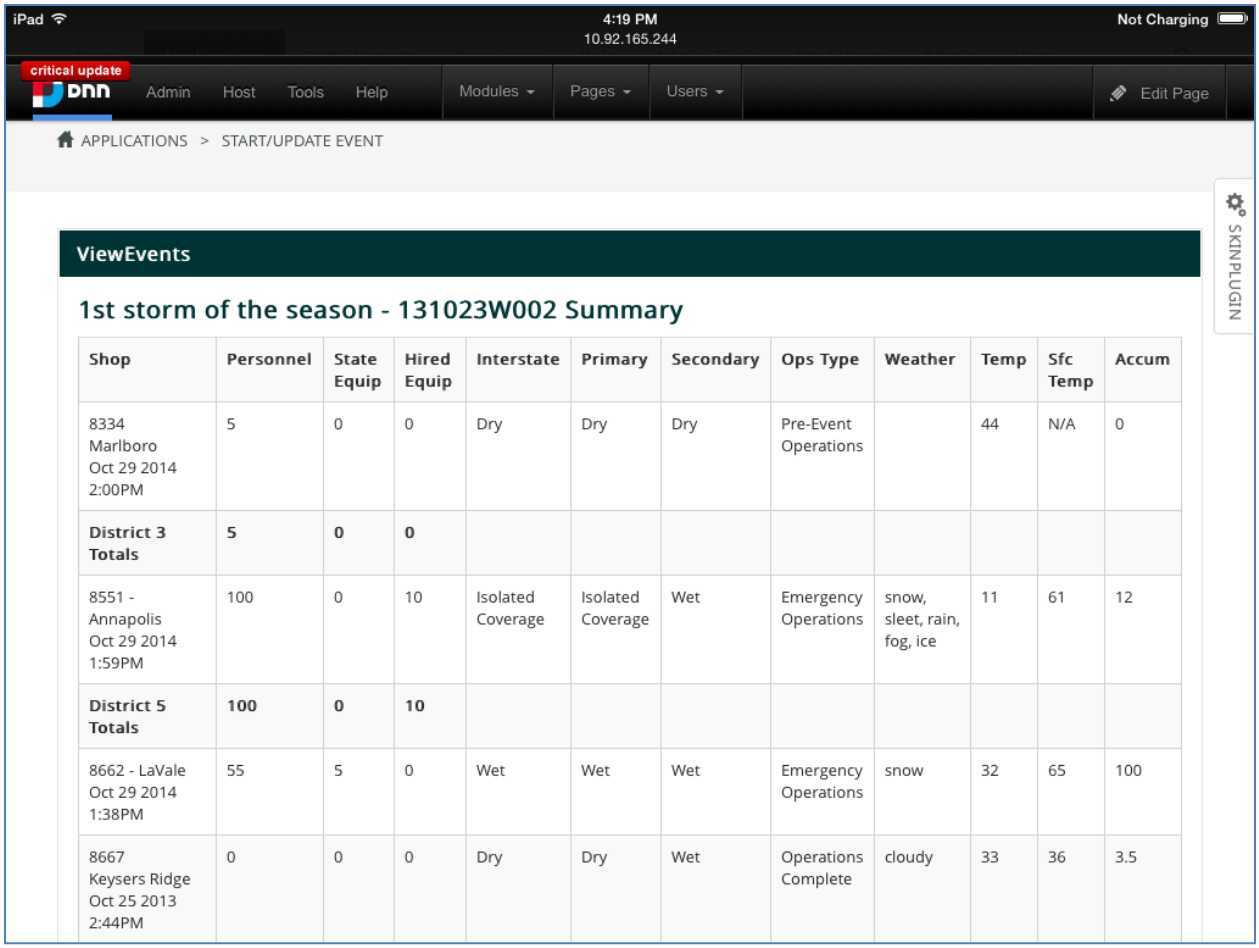

Shop	Personnel	State Equip	Hired Equip	Interstate	Primary	Secondary	Ops Type	Weather	Temp	Sfc Temp	Accum
8334 Marlboro Oct 29 2014 2:00PM	5	0	0	Dry	Dry	Dry	Pre-Event Operations		44	N/A	0
District 3 Totals	**5**	**0**	**0**								
8551 - Annapolis Oct 29 2014 1:59PM	100	0	10	Isolated Coverage	Isolated Coverage	Wet	Emergency Operations	snow, sleet, rain, fog, ice	11	61	12
District 5 Totals	**100**	**0**	**10**								
8662 - LaVale Oct 29 2014 1:38PM	55	5	0	Wet	Wet	Wet	Emergency Operations	snow	32	65	100
8667 Keysers Ridge Oct 25 2013 2:44PM	0	0	0	Dry	Dry	Wet	Operations Complete	cloudy	33	36	3.5

Figure 4-28 Event Summary Page – Landscape

4.2.7 Shop Reports Materials

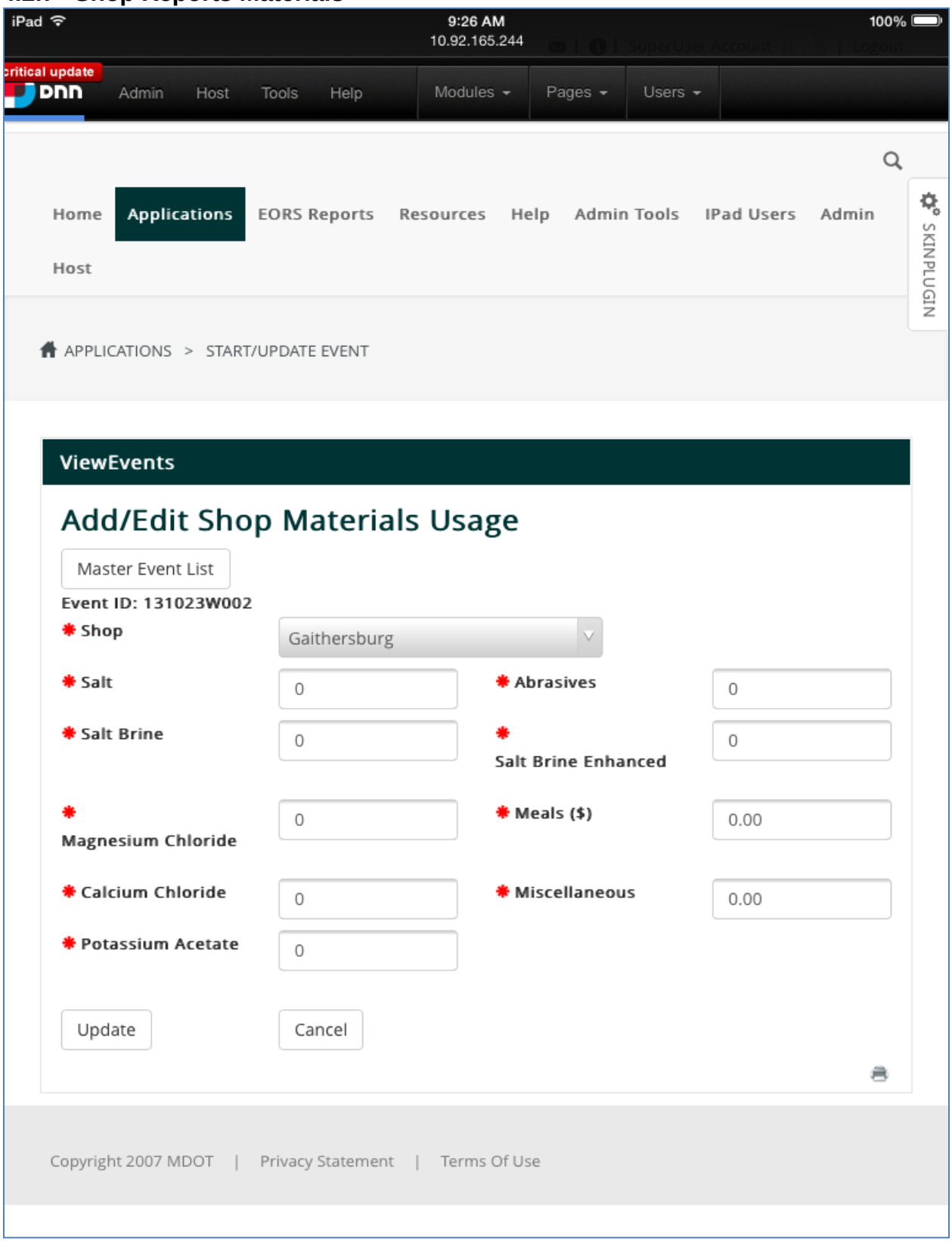

Figure 4-29 Shop Report Materials – Portrait

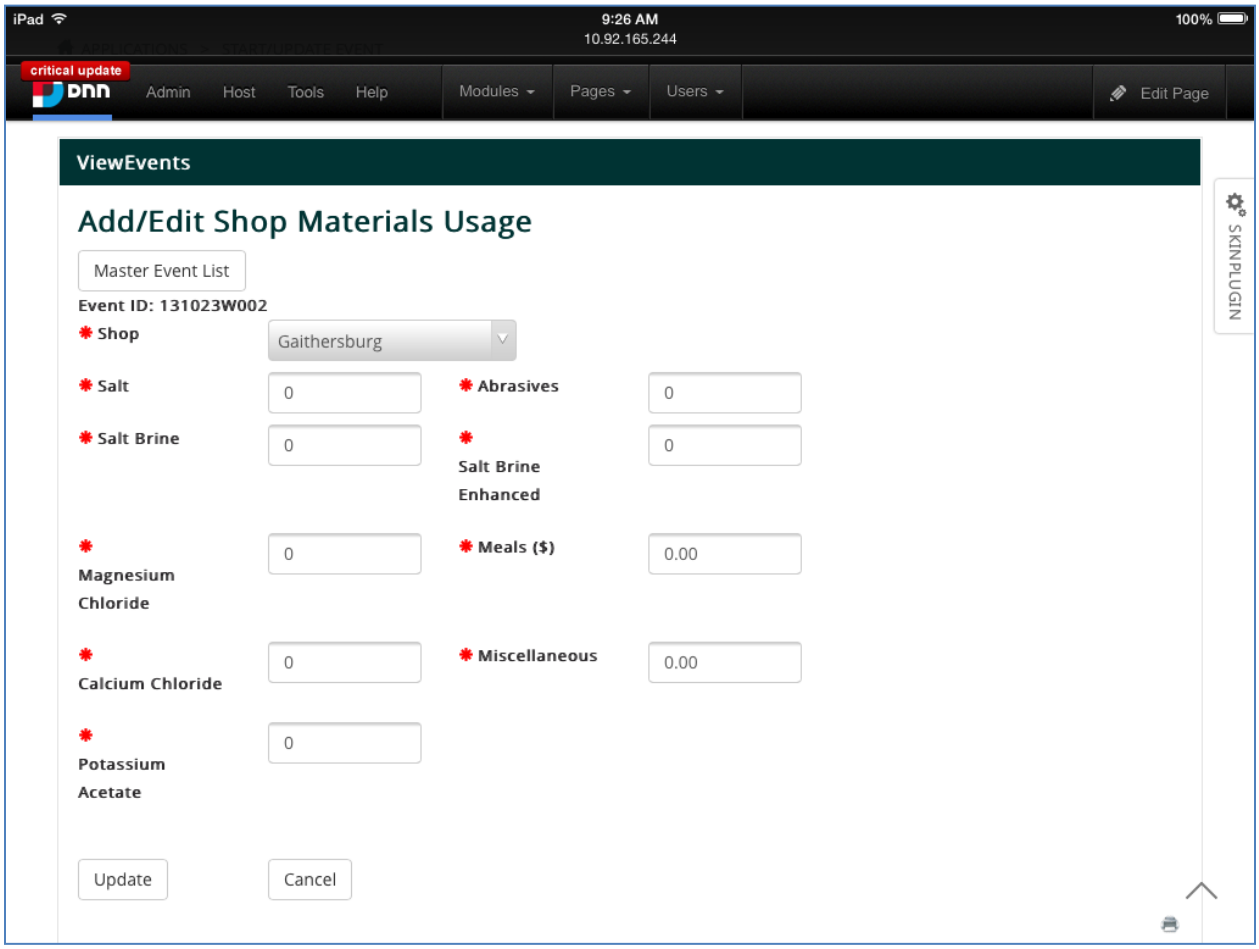

Figure 4-30 Shop Report Materials – Landscape

4.2.8 Shop Reports Debris

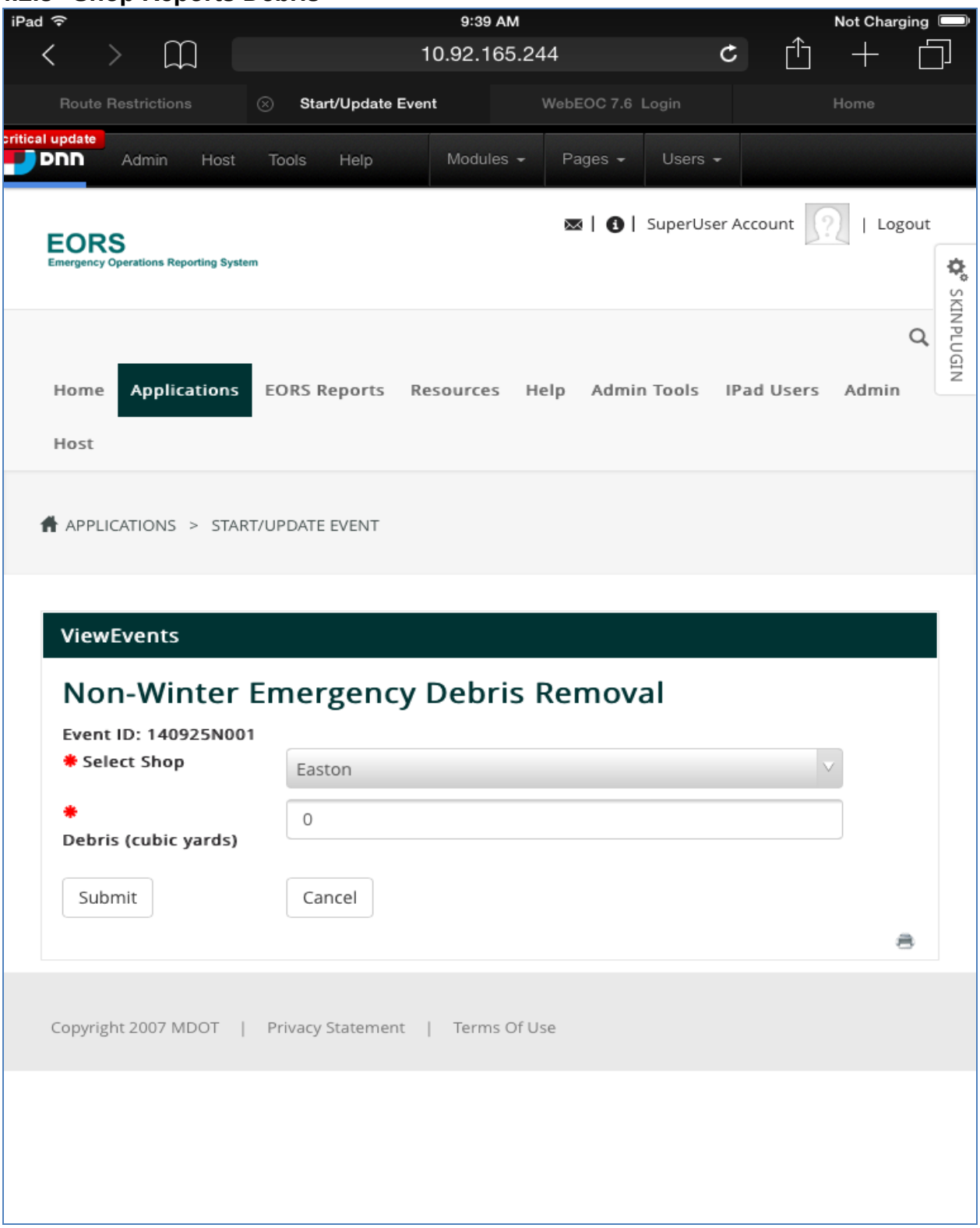

Figure 4-31 Shop Report Debris – Portrait

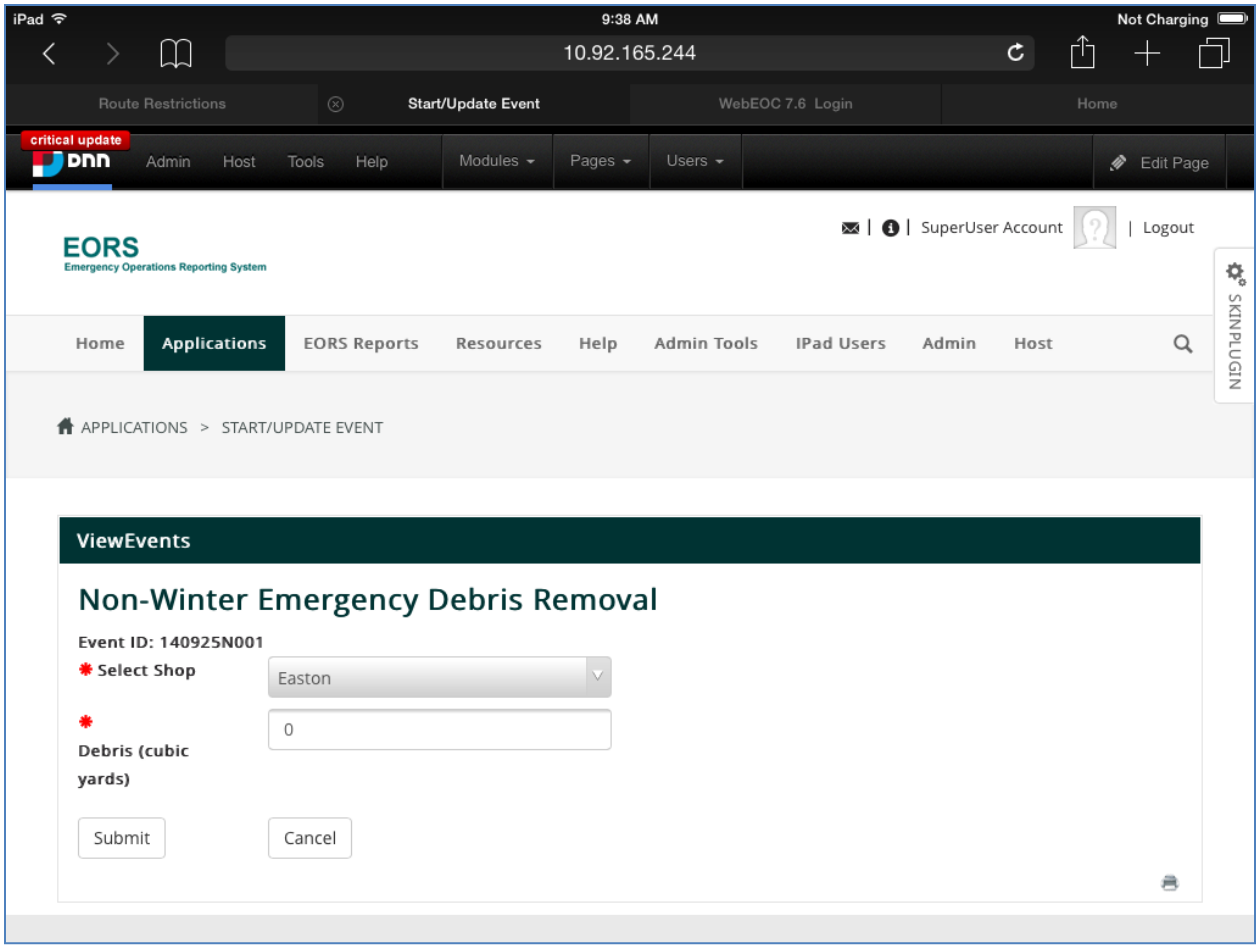

Figure 4-32 Shop Report Debris – Landscape

4.3 Situational Awareness

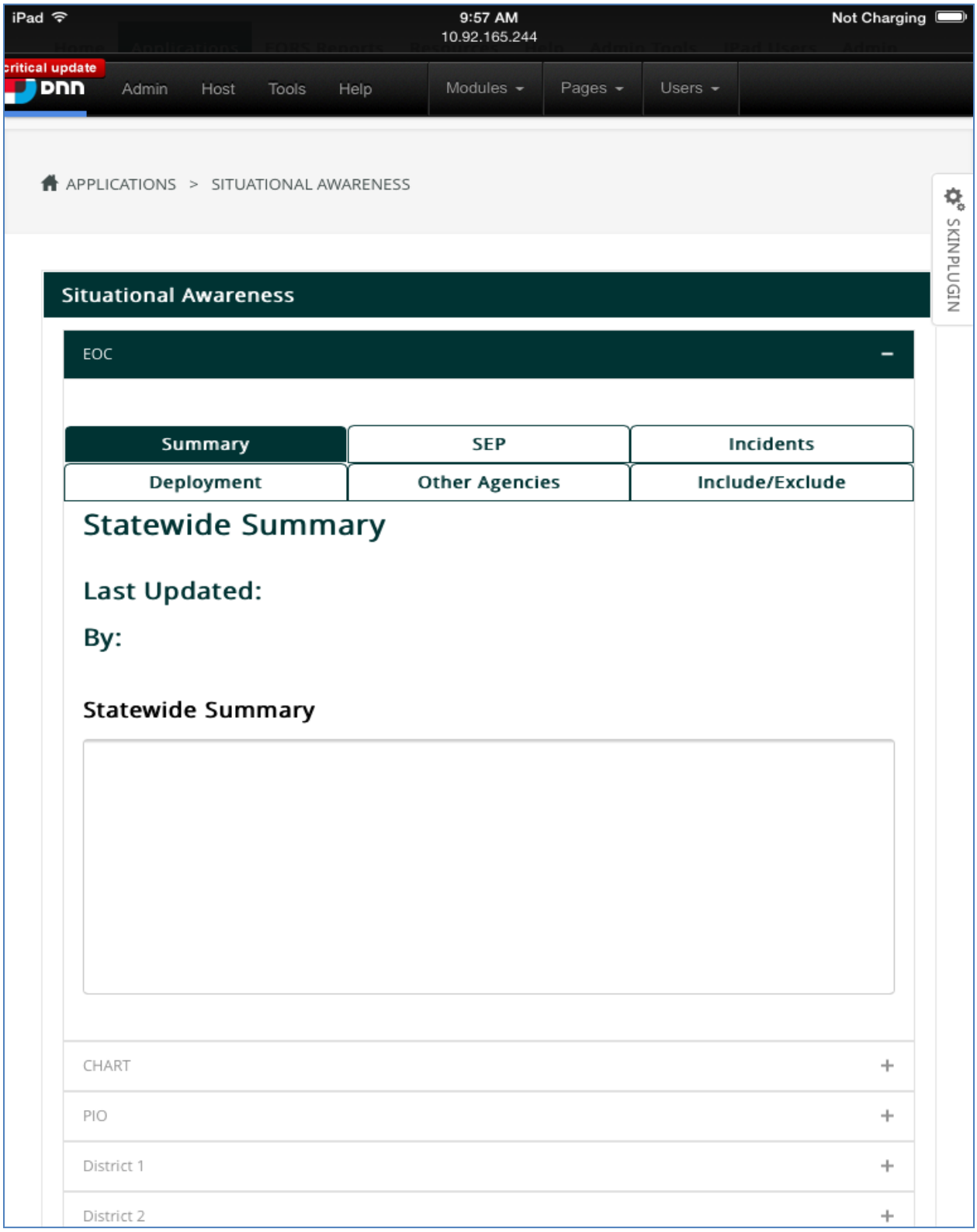

Figure 4-33 Situational Awareness EOC/Summary - Portrait

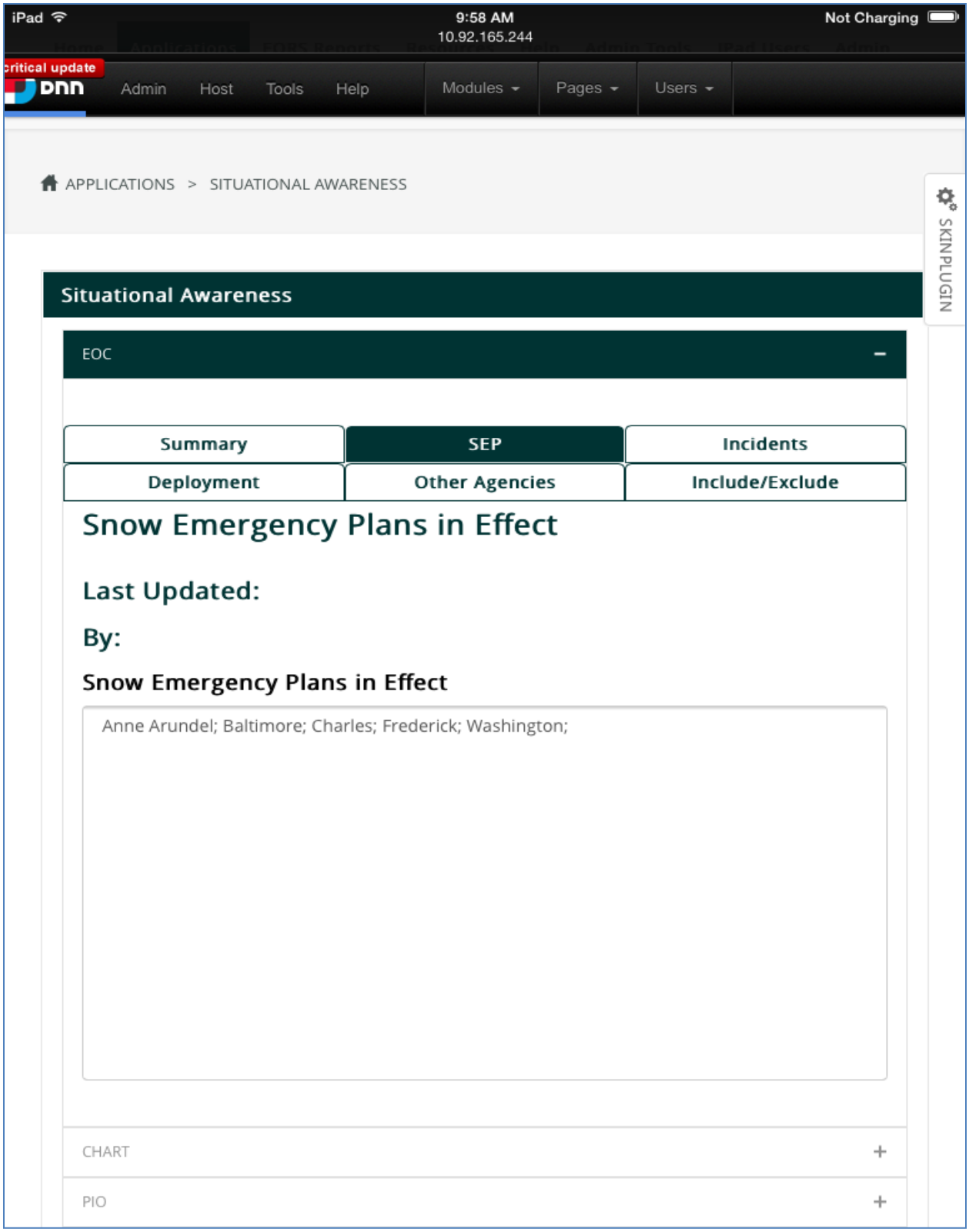

Figure 4-34 Situational Awareness EOC/SEP - Portrait

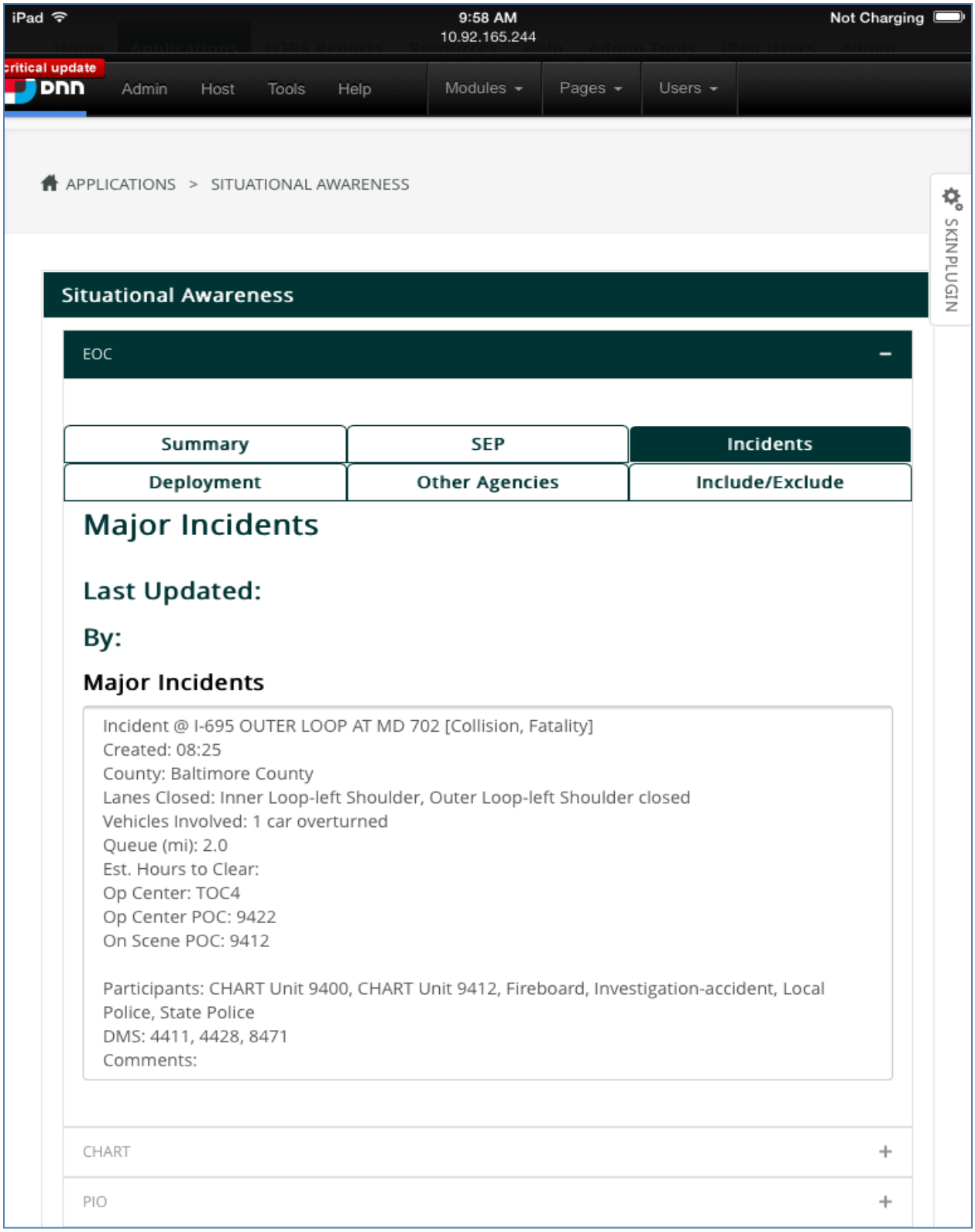

Figure 4-35 Situational Awareness EOC/Incidents - Portrait

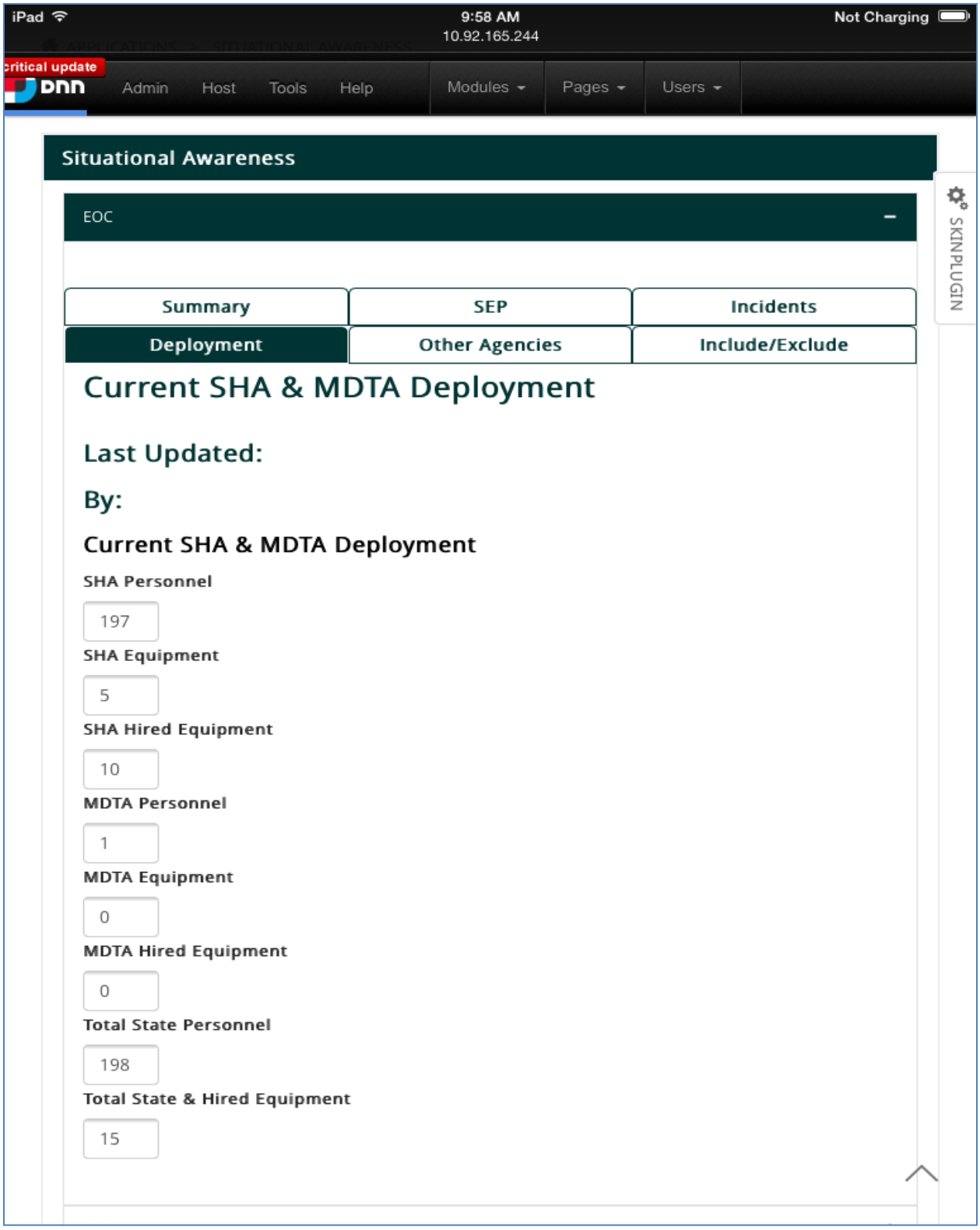

Figure 4-36 Situational Awareness EOC/Deployment - Portrait

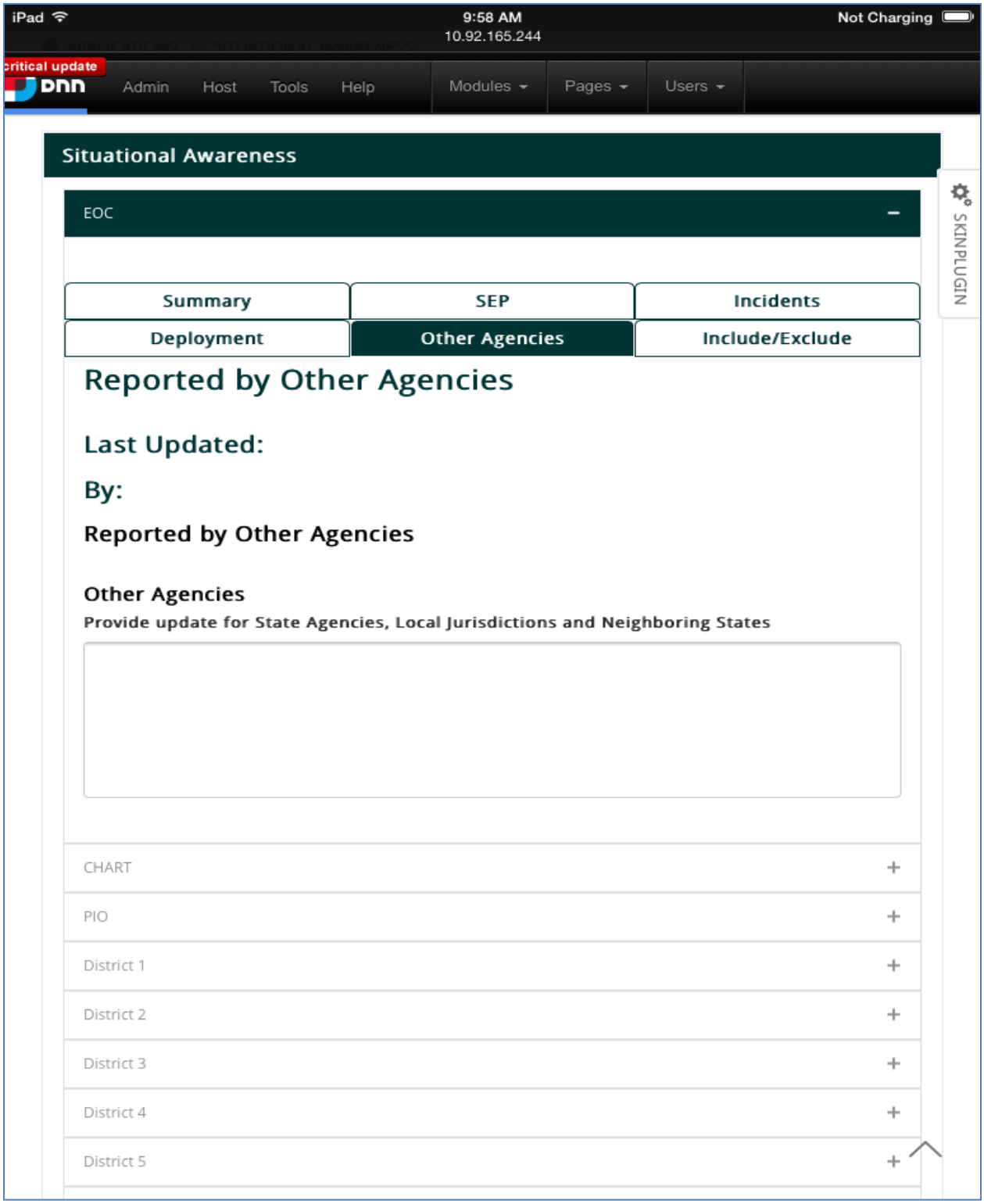

Figure 4-37 Situational Awareness EOC/Other Agencies - Portrait

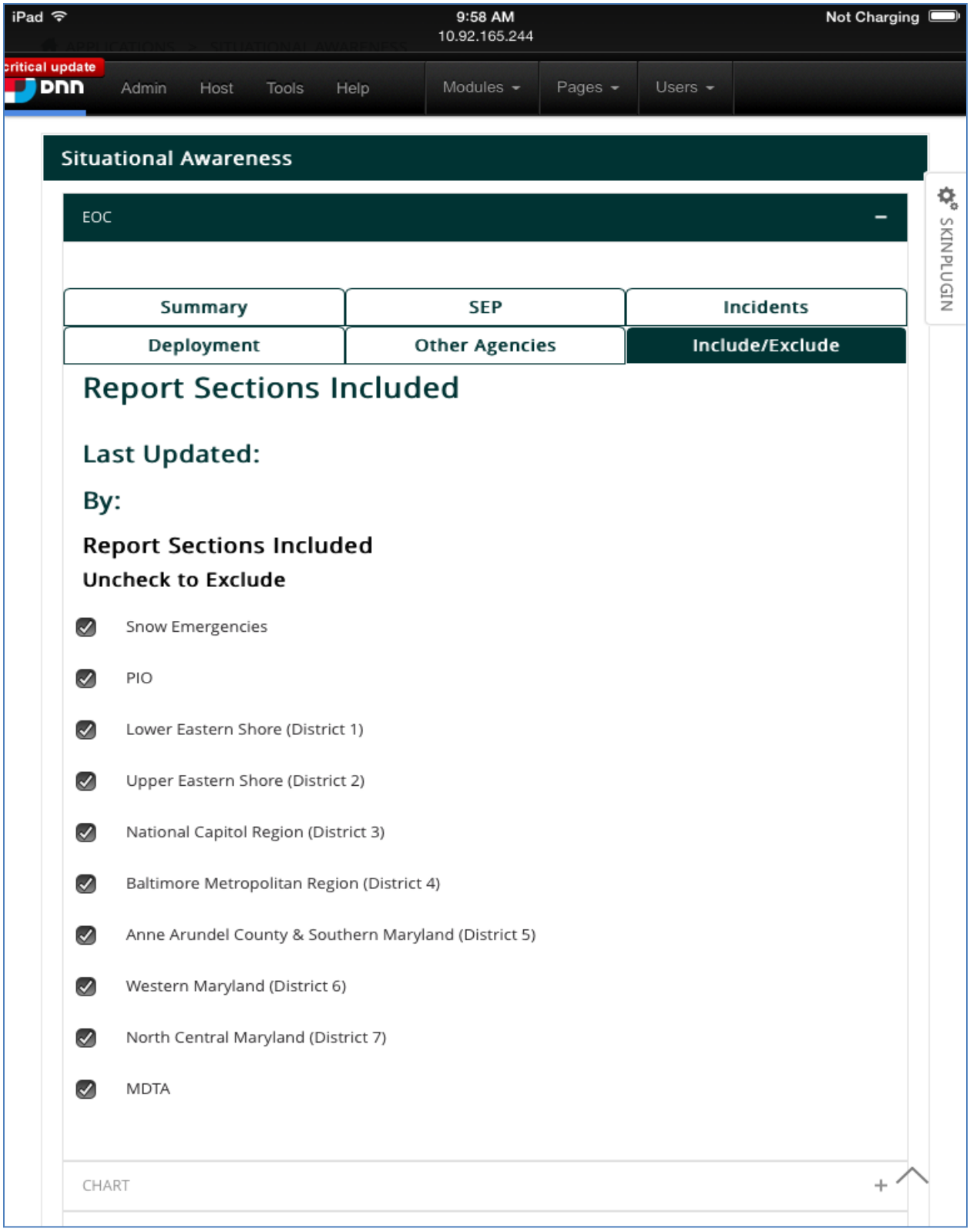

Figure 4-38 Situational Awareness EOC/Include-Exclude - Portrait

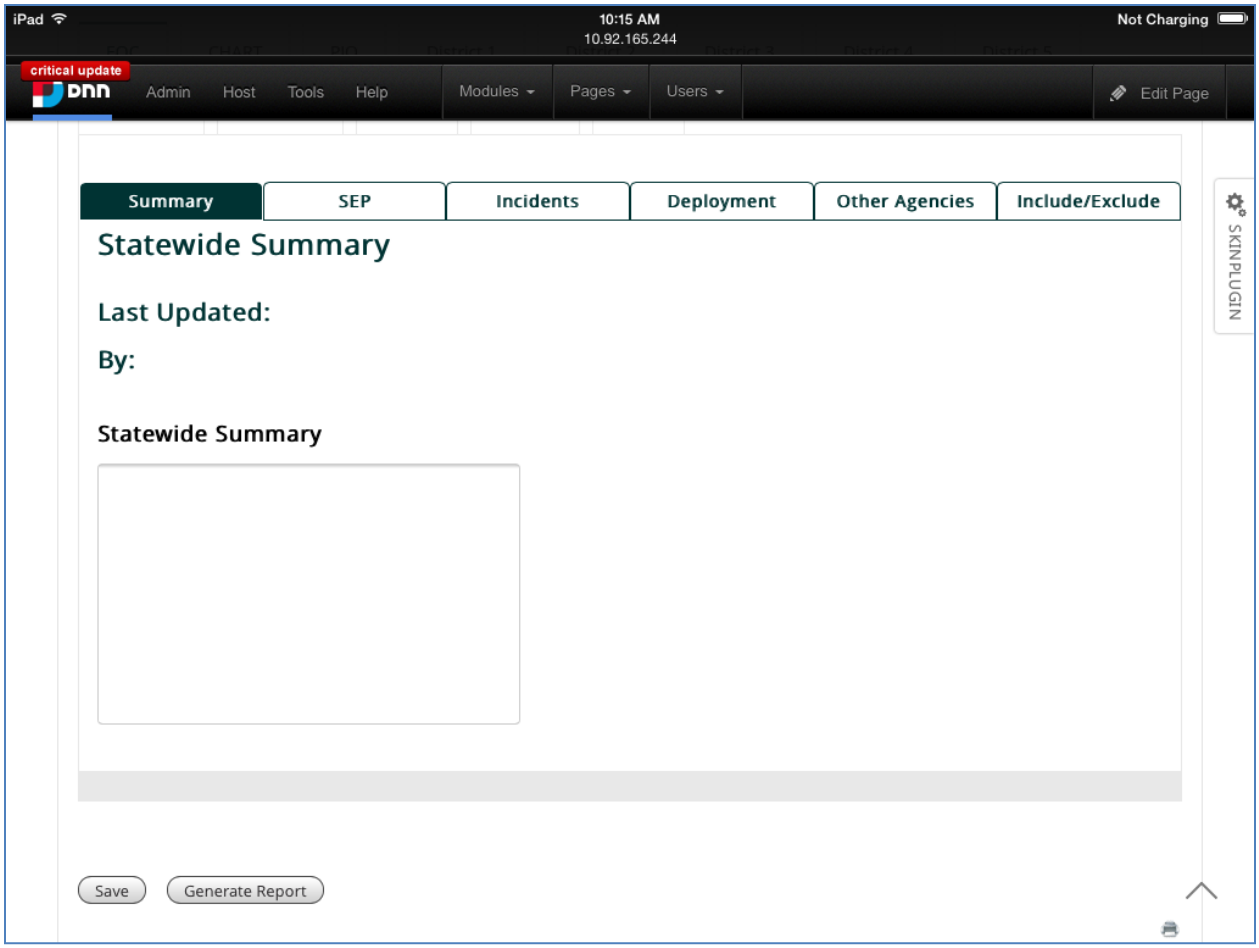

Figure 4-39 Situational Awareness EOC/Summary - Landscape

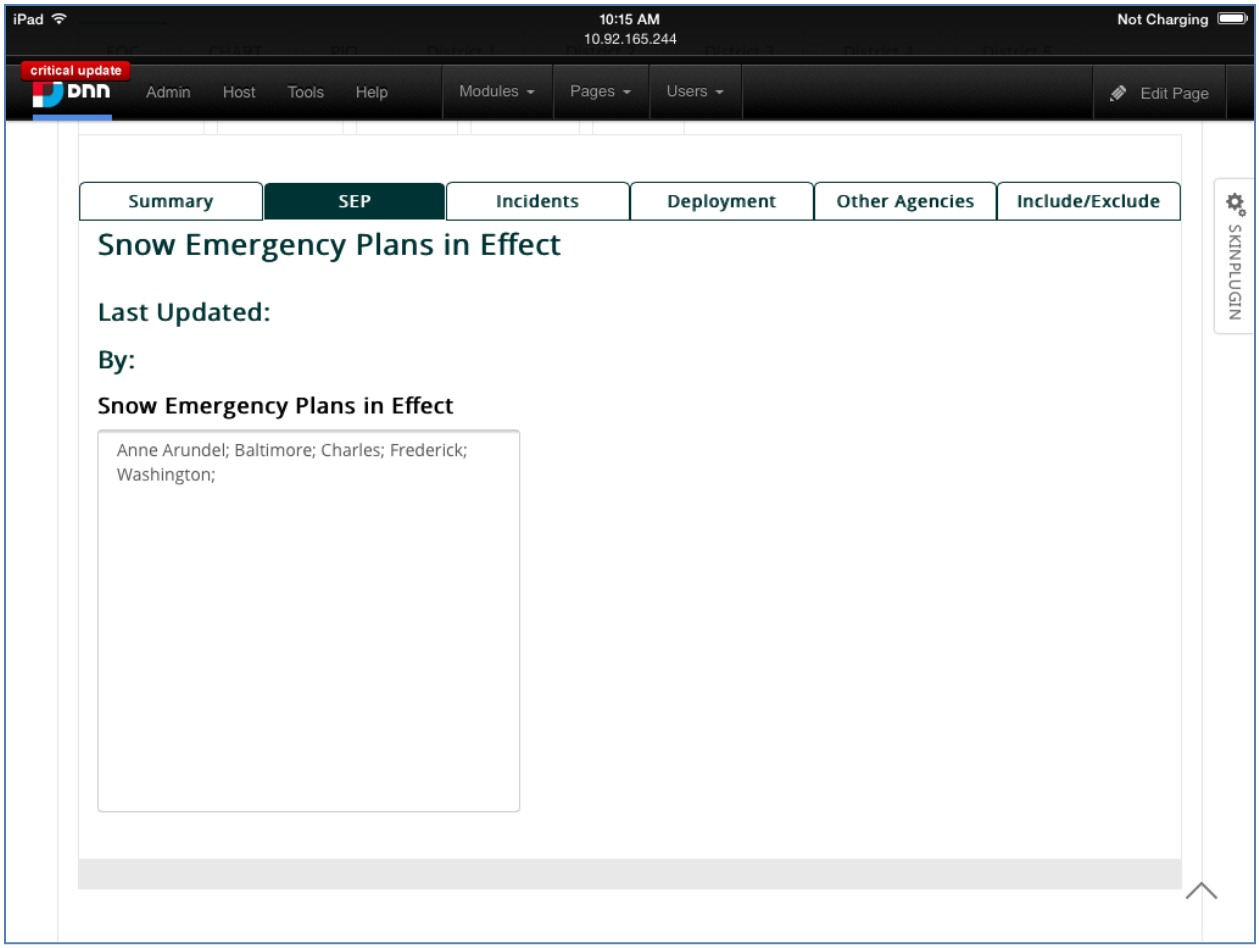

Figure 4-40 Situational Awareness EOC/SEP - Landscape

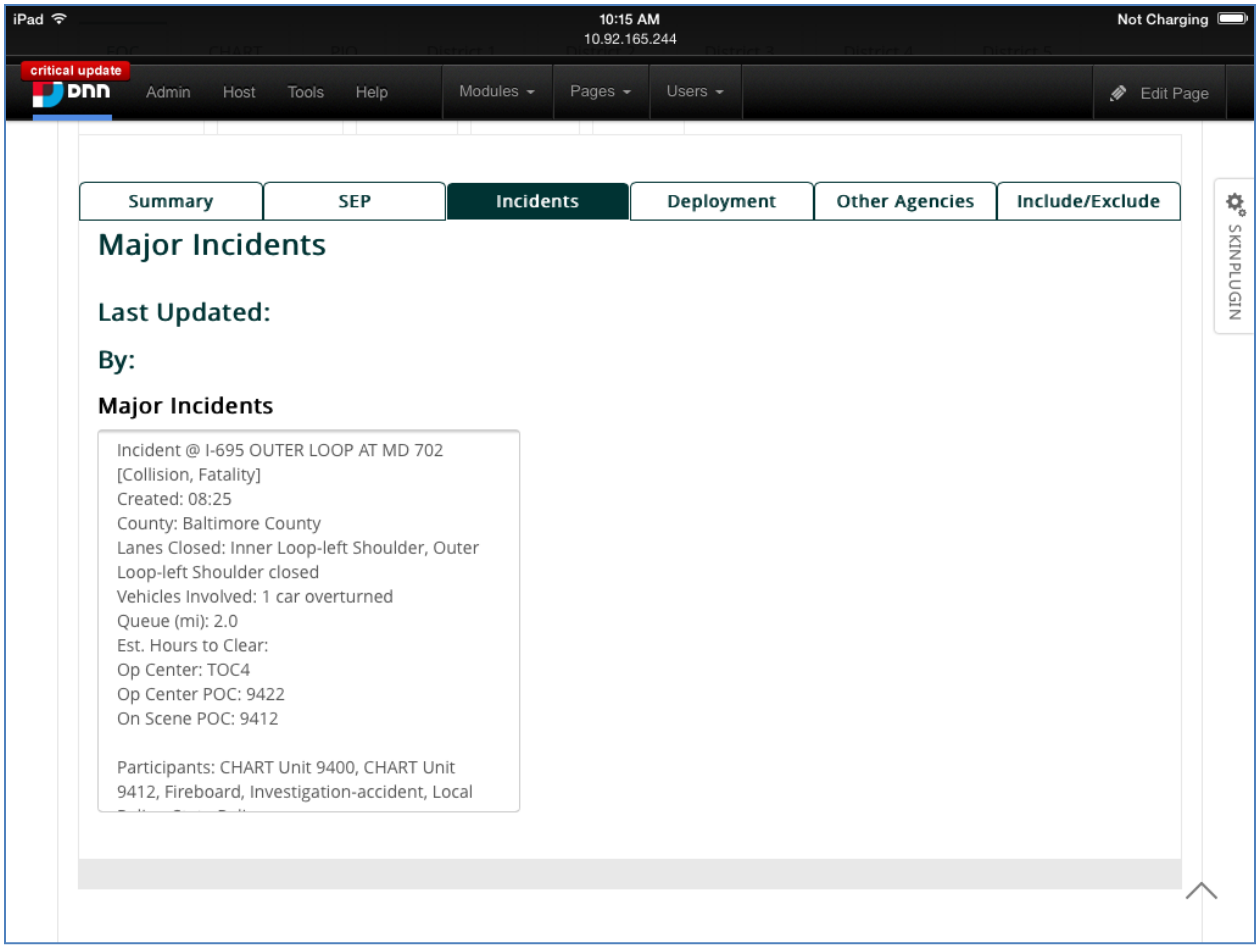

Figure 4-41 Situational Awareness EOC/Incidents - Landscape

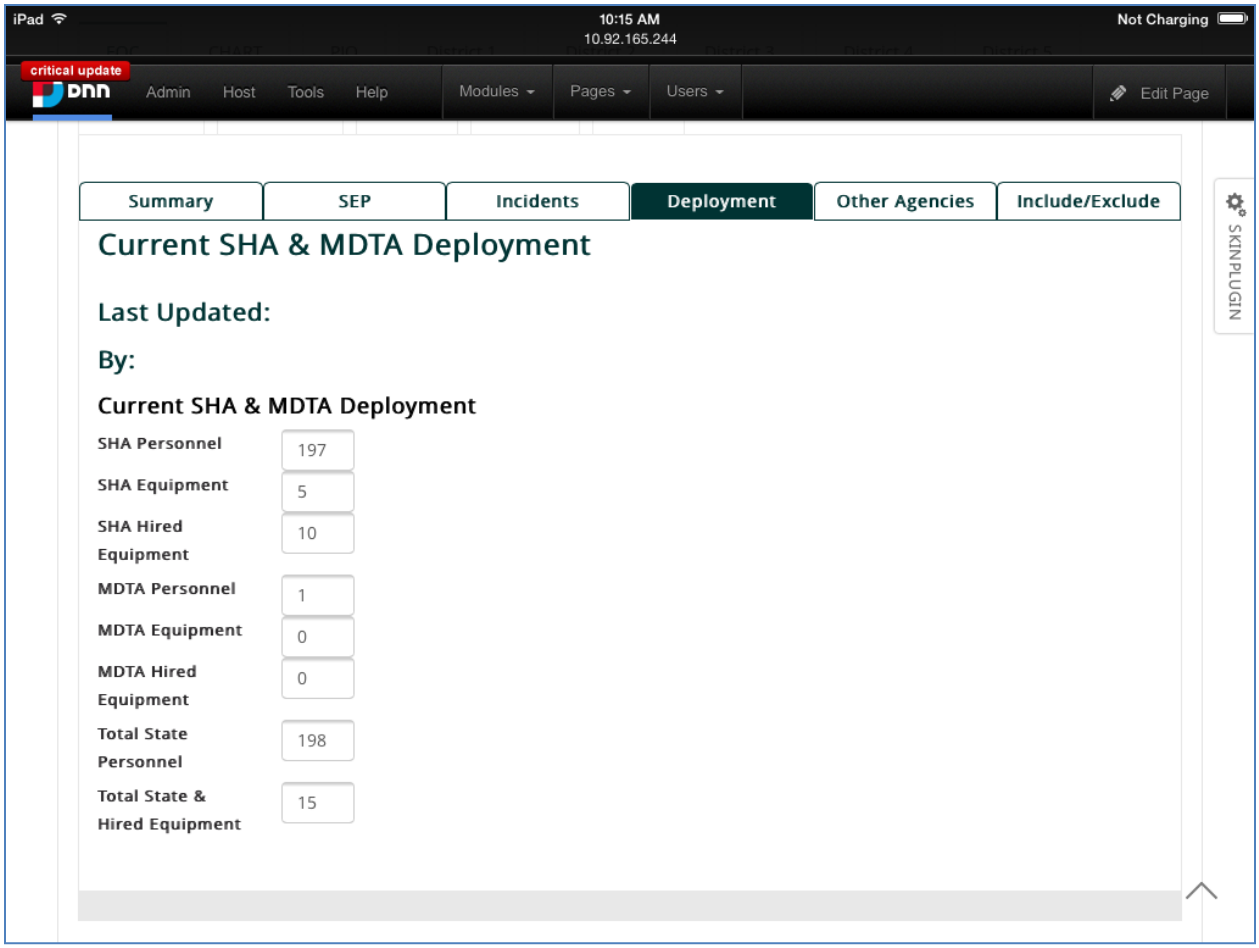

Figure 4-42 Situational Awareness EOC/Deployment - Landscape

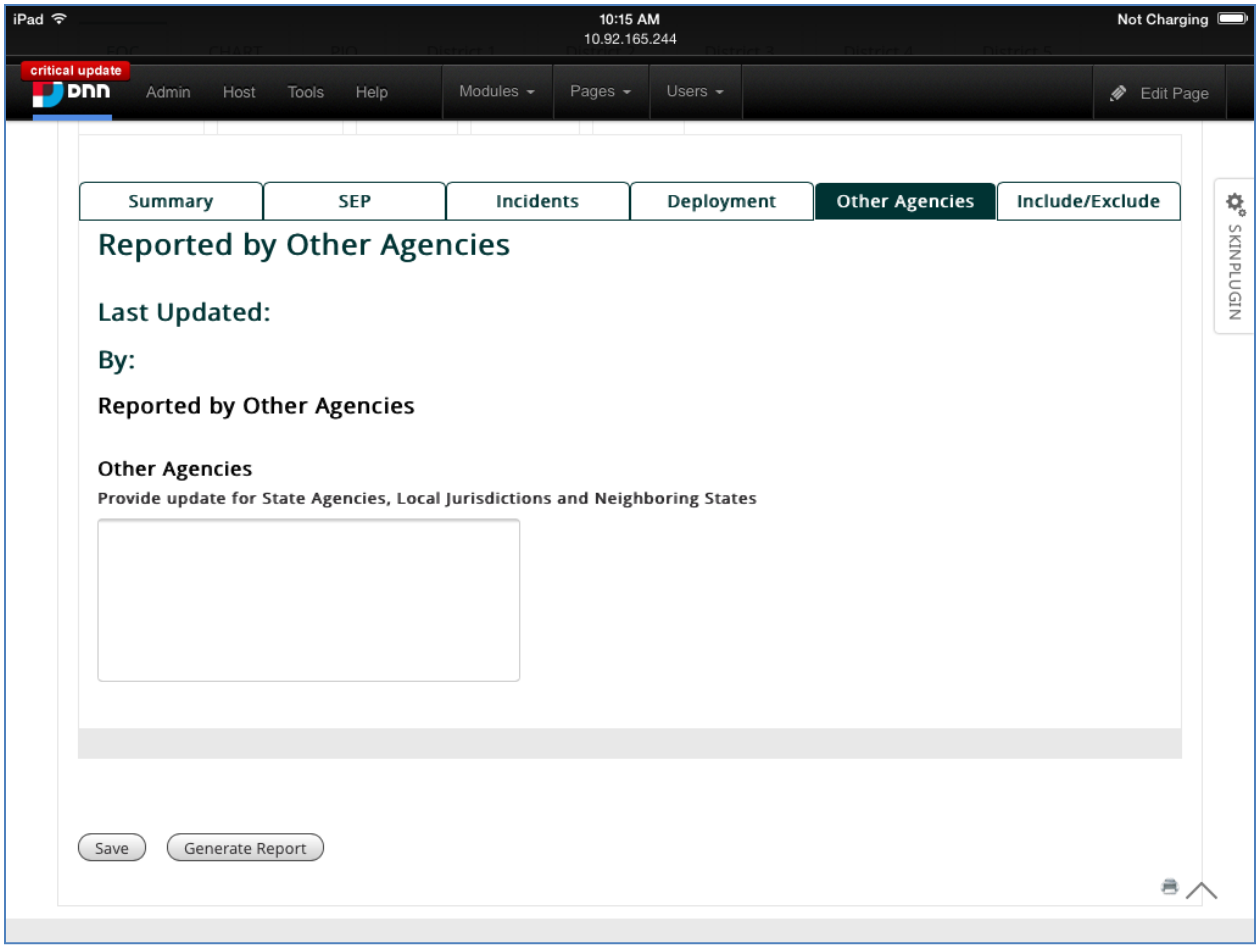

Figure 4-43 Situational Awareness EOC/Other Agencies - Landscape

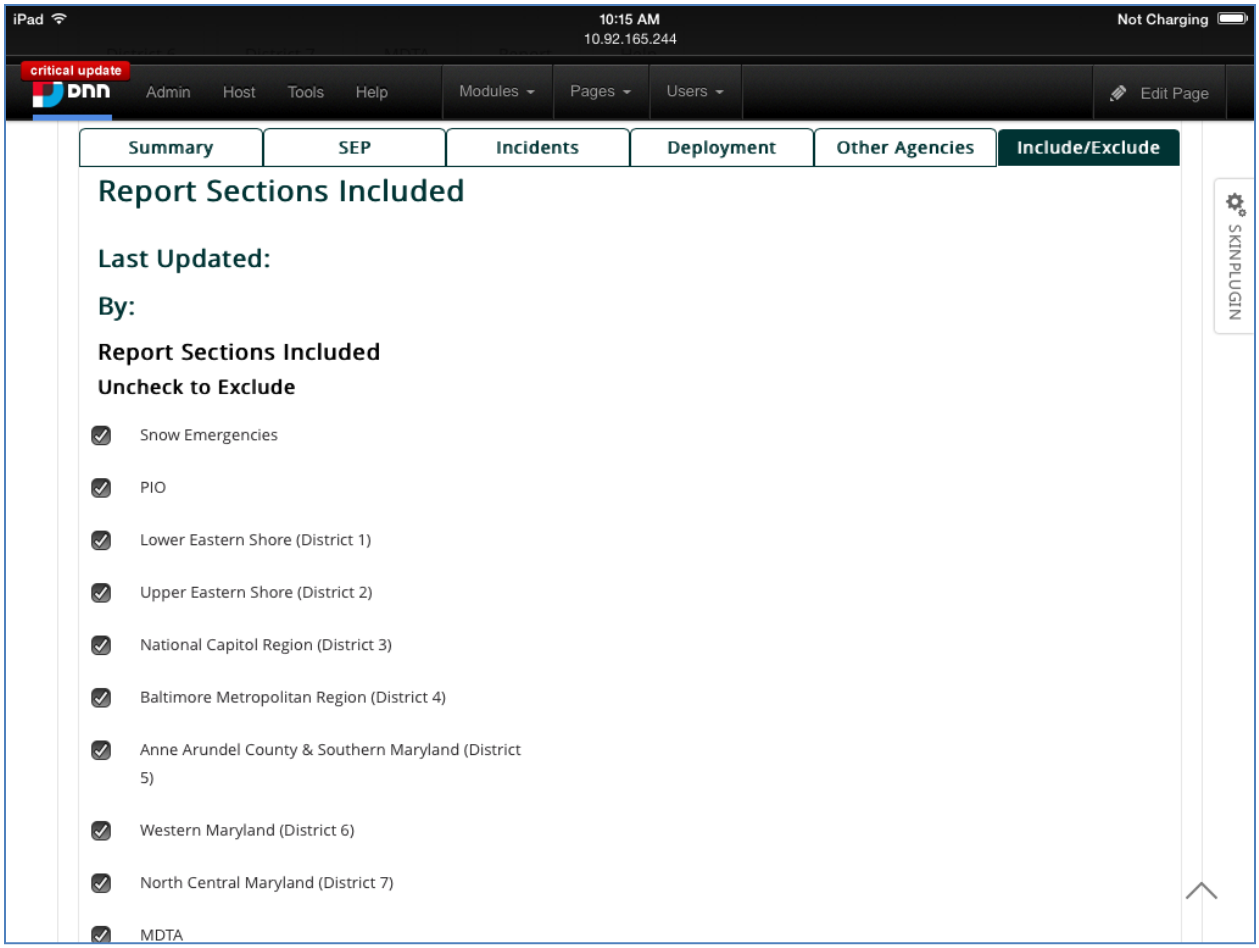

Figure 4-44 Situational Awareness EOC/Include-Exclude – Landscape

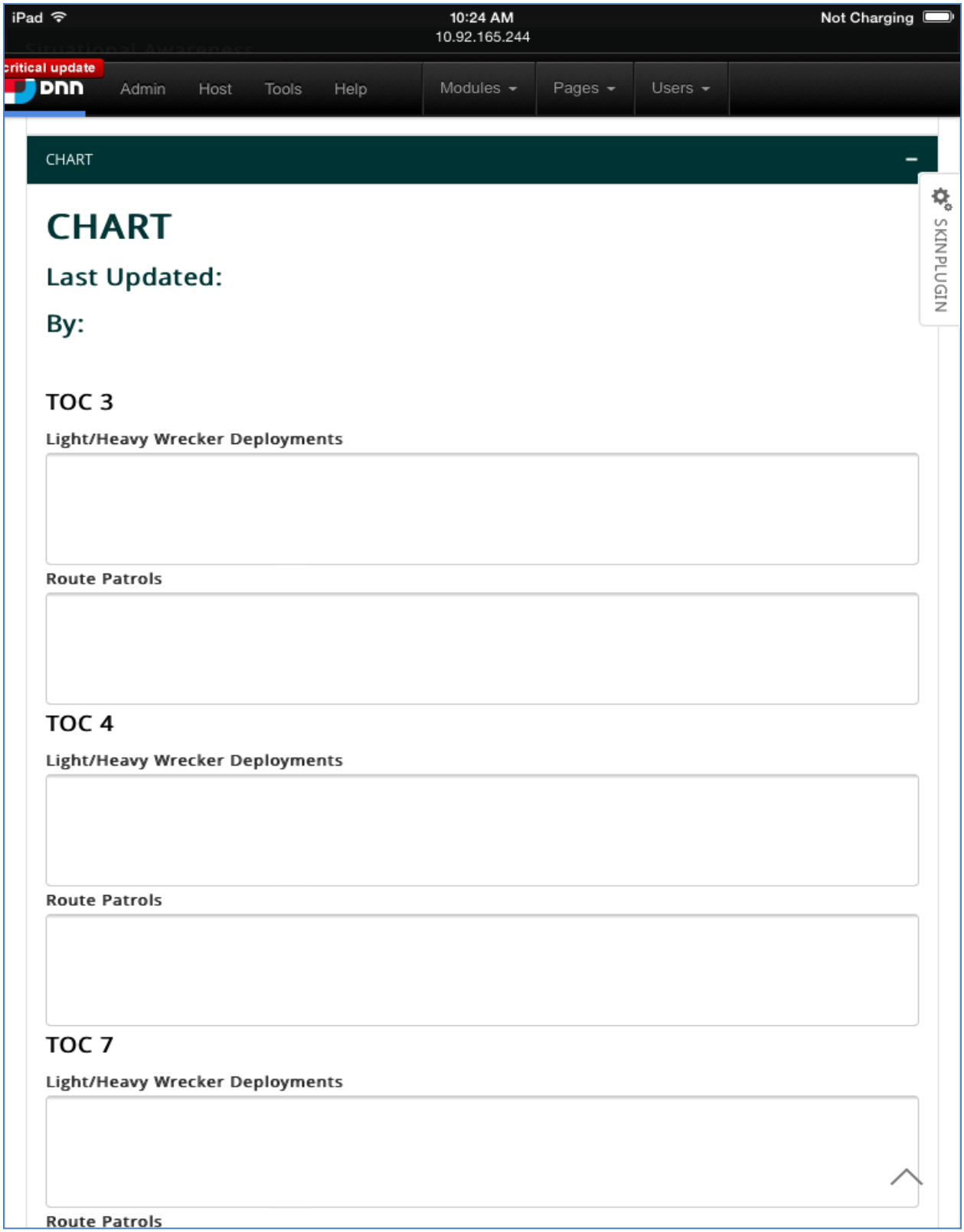

Figure 4-45 Situational Awareness CHART Tab - Portrait

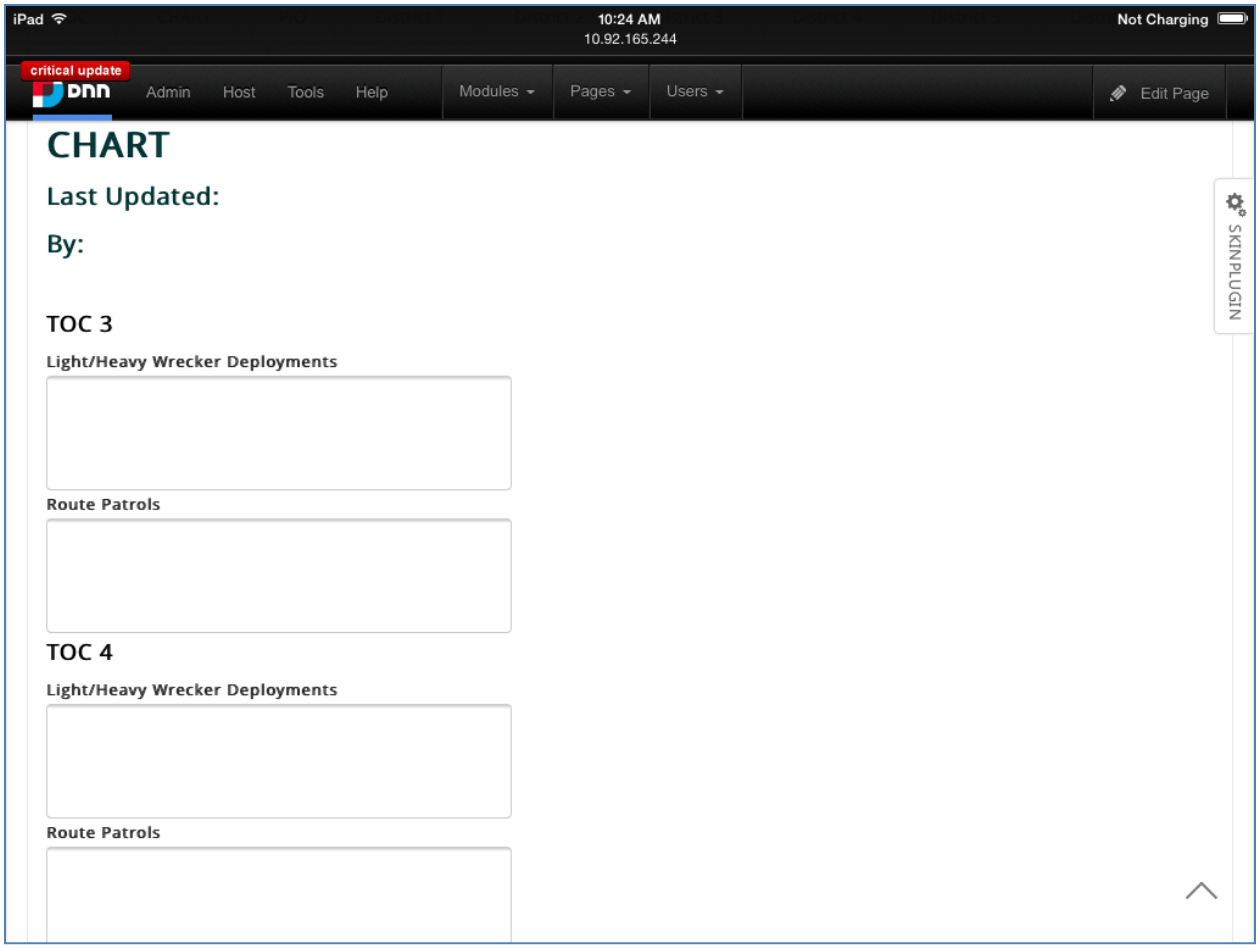

Figure 4-46 Situational Awareness CHART Tab - Landscape

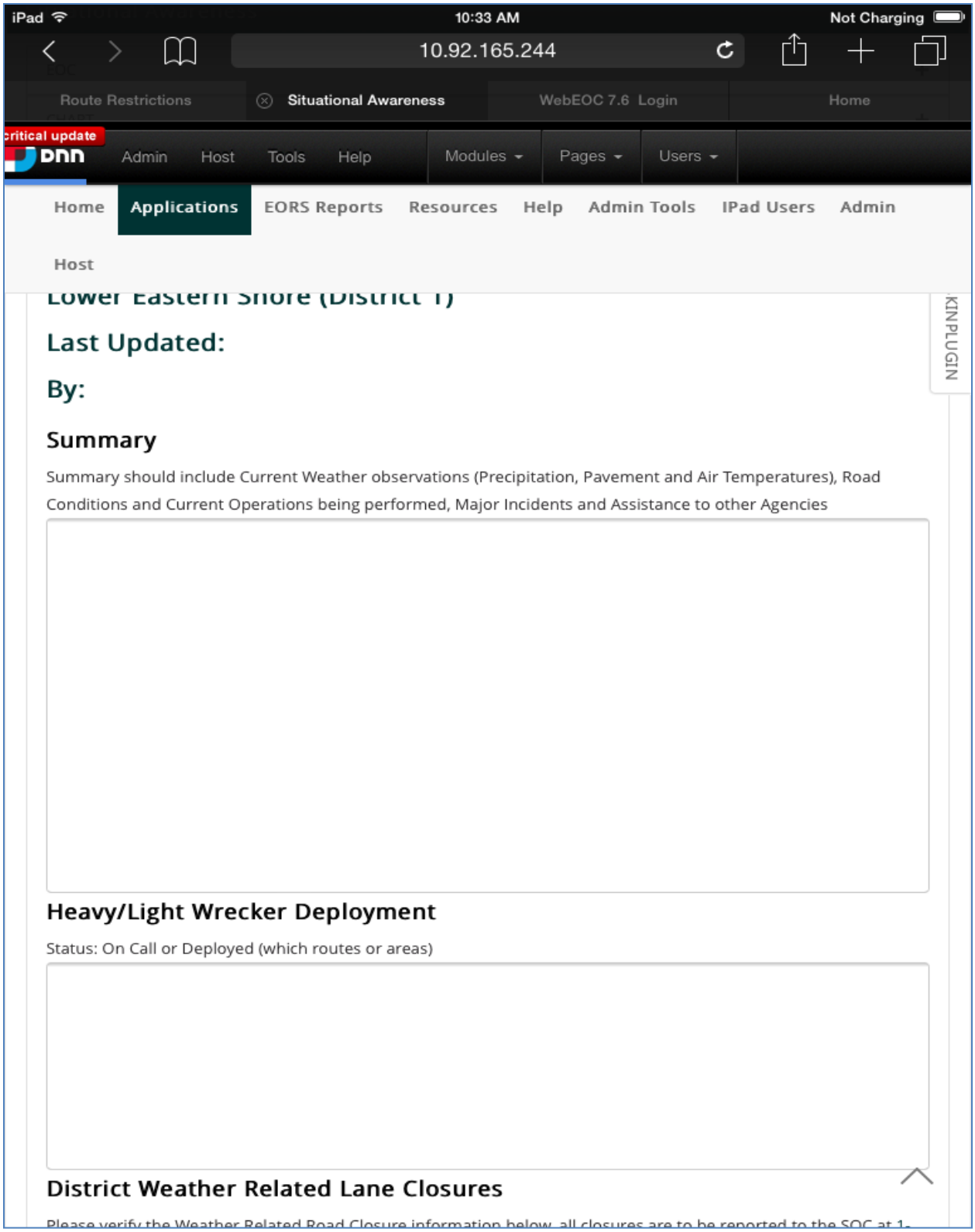

Figure 4-47 Situational Awareness District Tab - Portrait

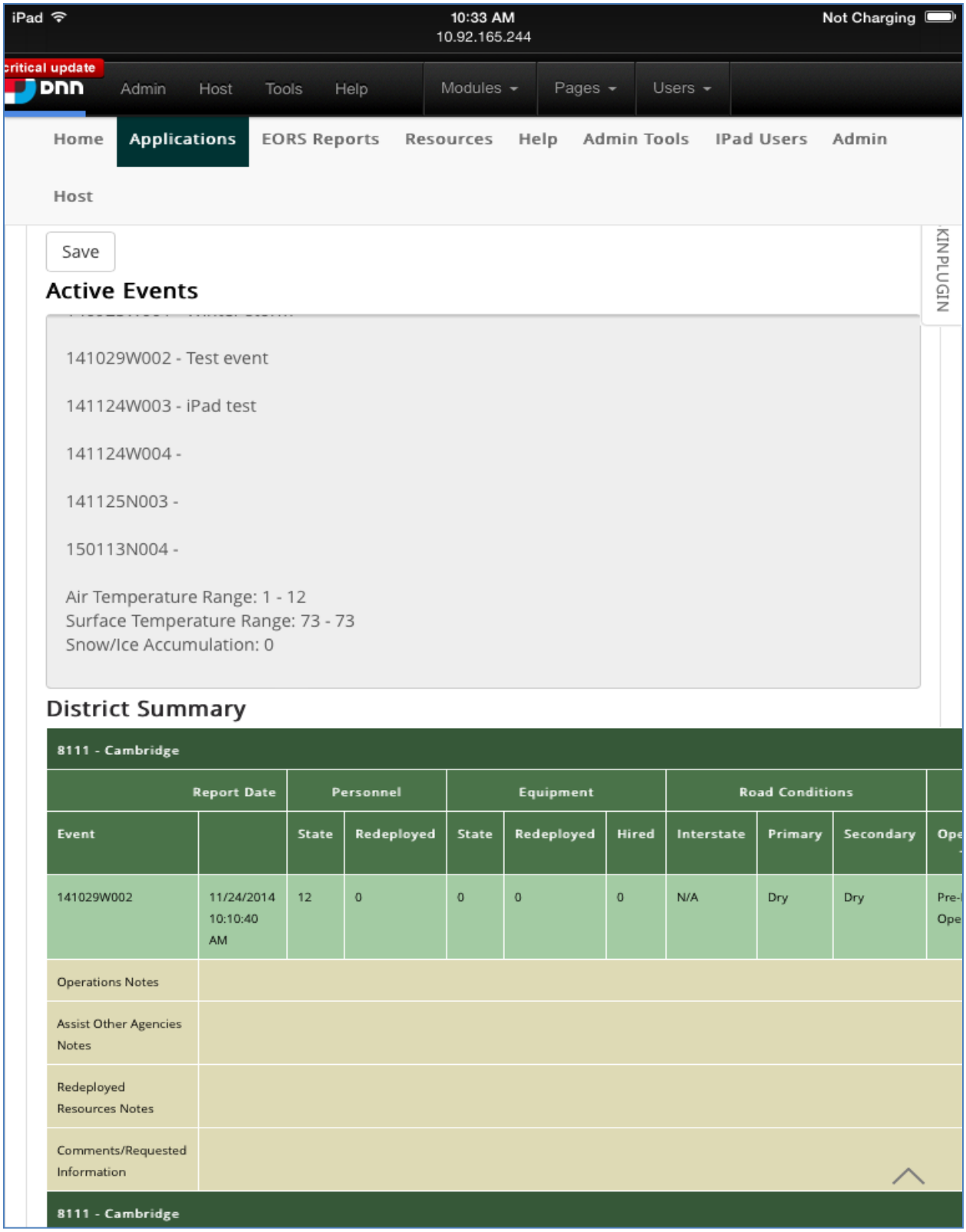

Figure 4-48 Situational Awareness District Tab (cont) - Portrait

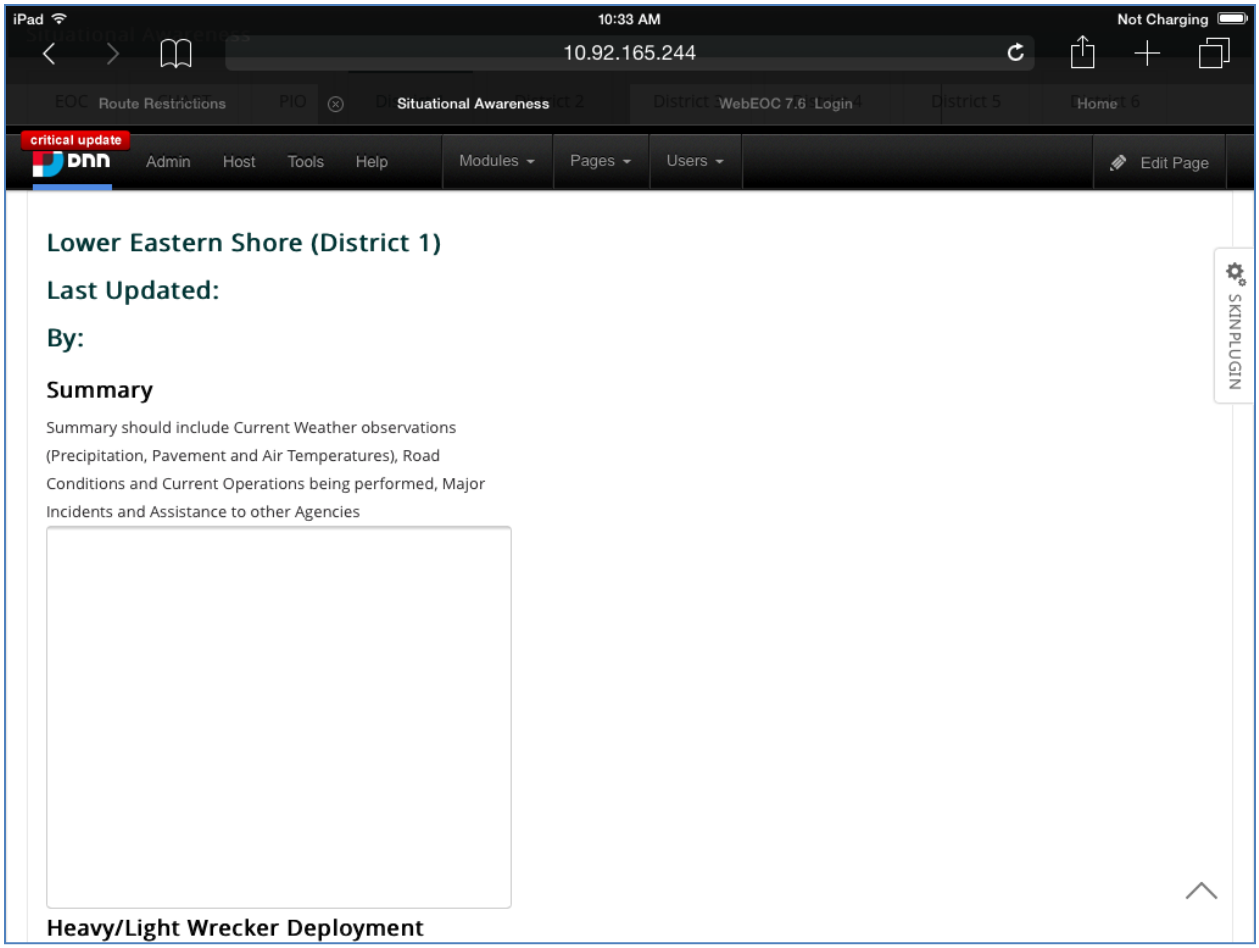

Figure 4-49 Situational Awareness District Tab - Landscape

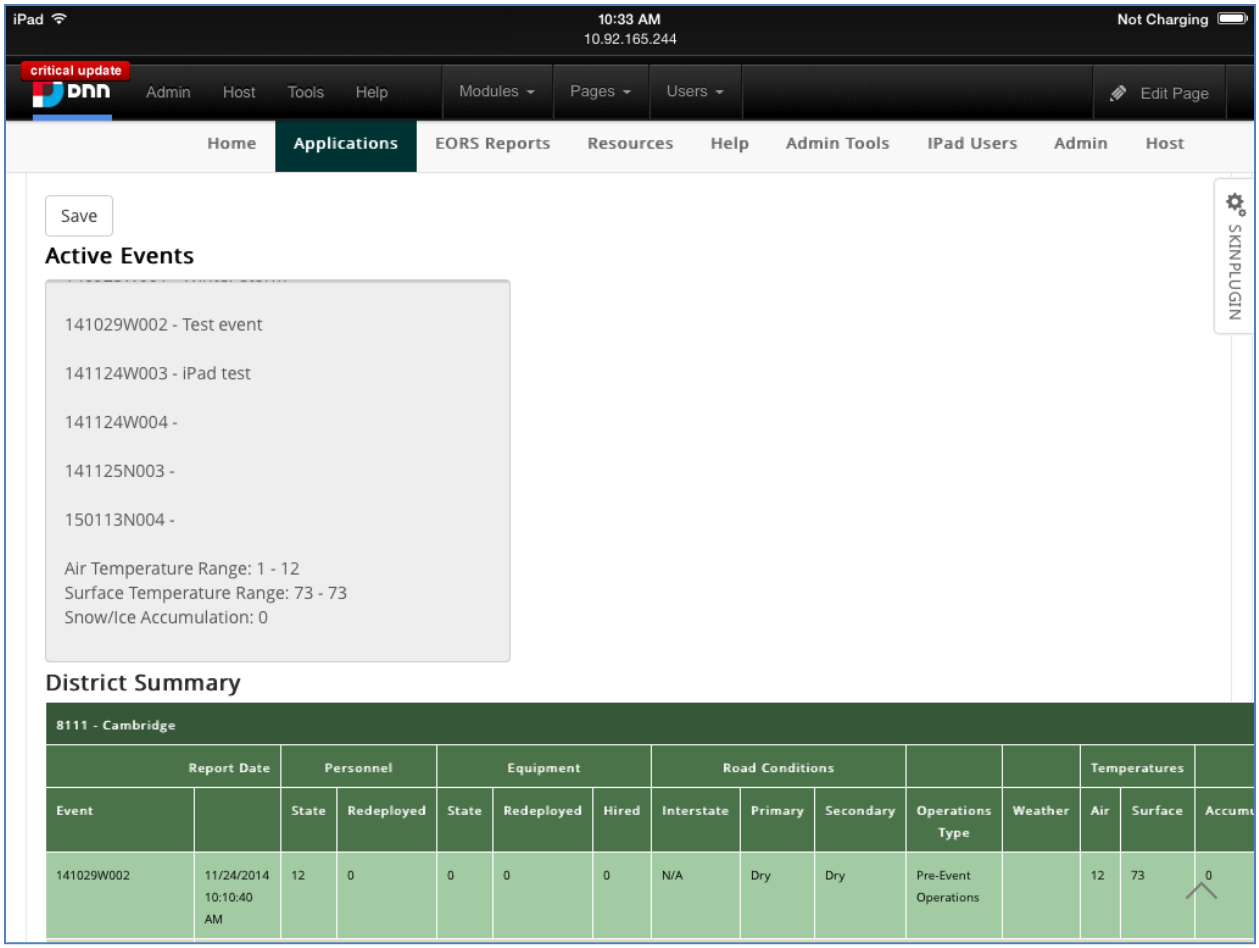

Figure 4-50 Situational Awareness District Tab (cont) - Landscape

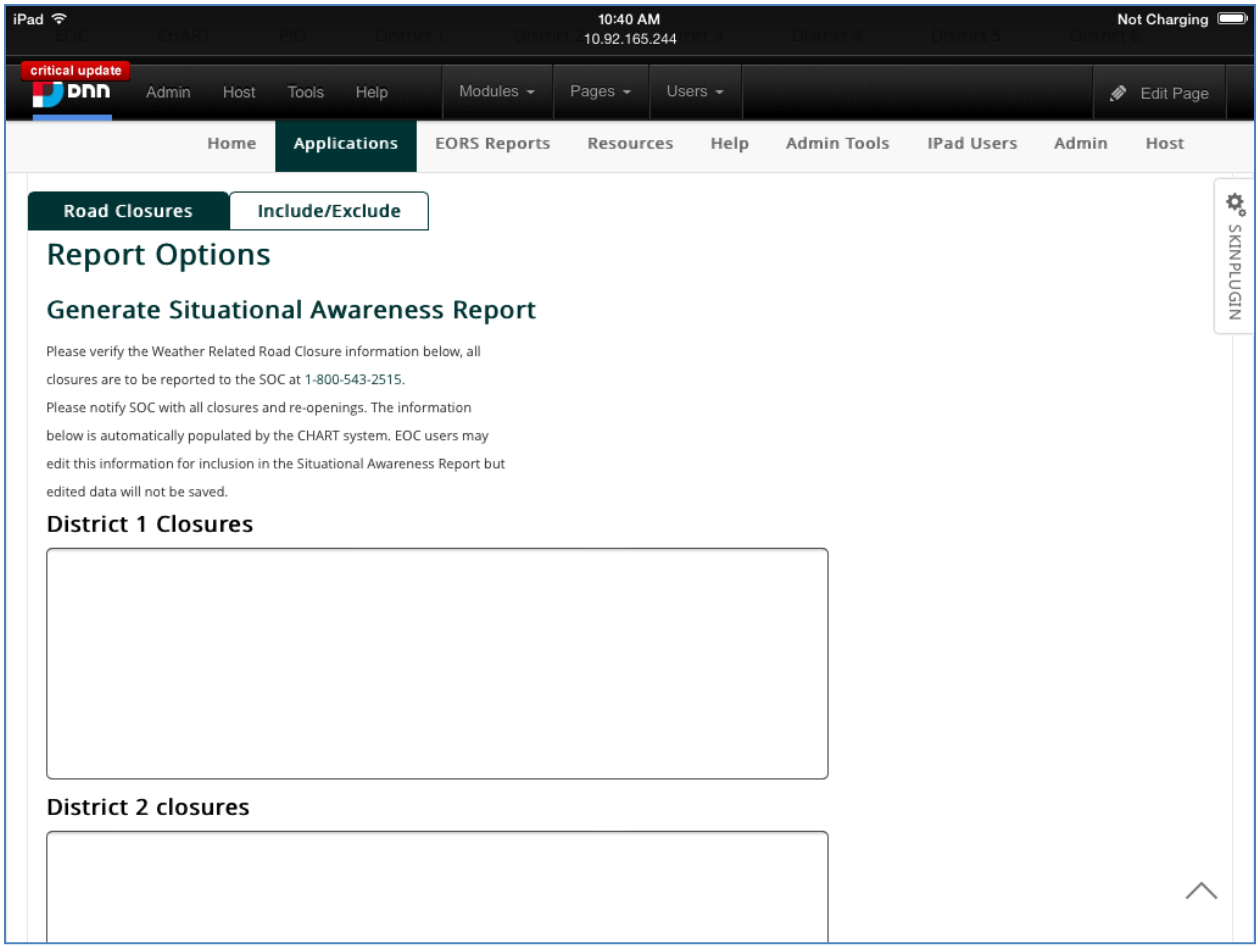

Figure 4-51Situational Awareness Report Tab - Landscape

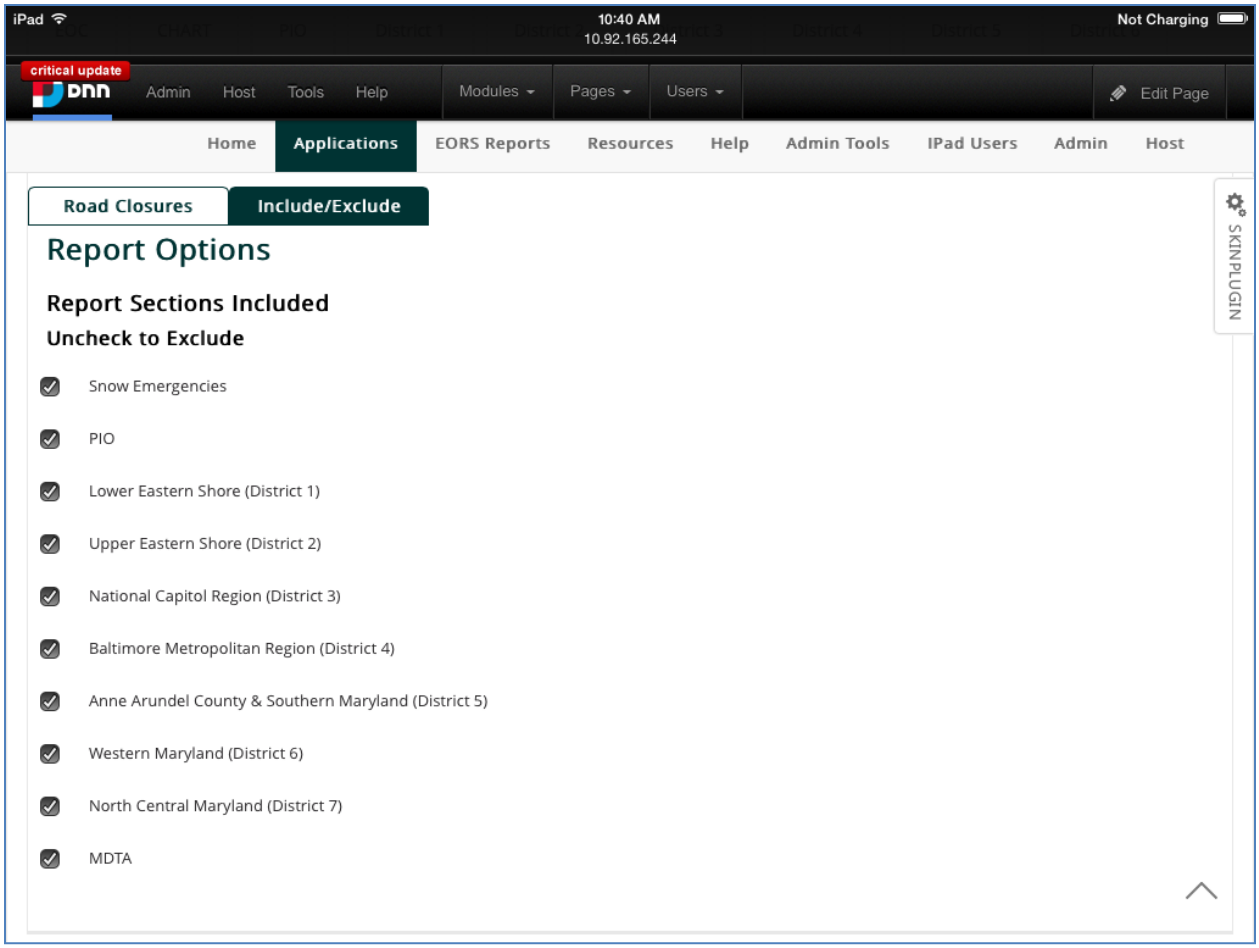

Figure 4-52 Situational Awareness Report Tab (cont)- Landscape

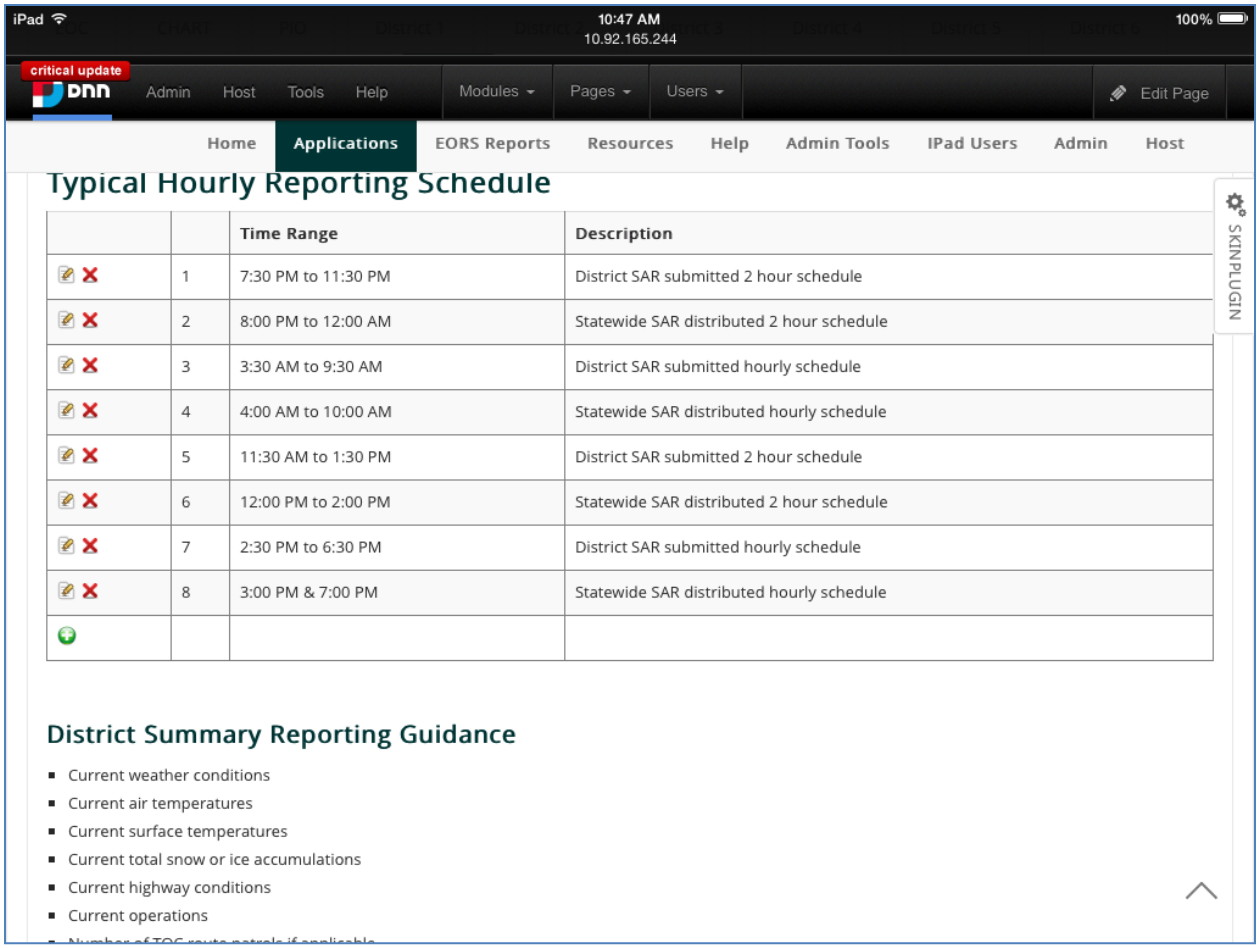

		Time Range	Description
	1	7:30 PM to 11:30 PM	District SAR submitted 2 hour schedule
	2	8:00 PM to 12:00 AM	Statewide SAR distributed 2 hour schedule
	3	3:30 AM to 9:30 AM	District SAR submitted hourly schedule
	4	4:00 AM to 10:00 AM	Statewide SAR distributed hourly schedule
	5	11:30 AM to 1:30 PM	District SAR submitted 2 hour schedule
	6	12:00 PM to 2:00 PM	Statewide SAR distributed 2 hour schedule
	7	2:30 PM to 6:30 PM	District SAR submitted hourly schedule
	8	3:00 PM & 7:00 PM	Statewide SAR distributed hourly schedule

Figure 4-53 Situational Awareness Help - Landscape

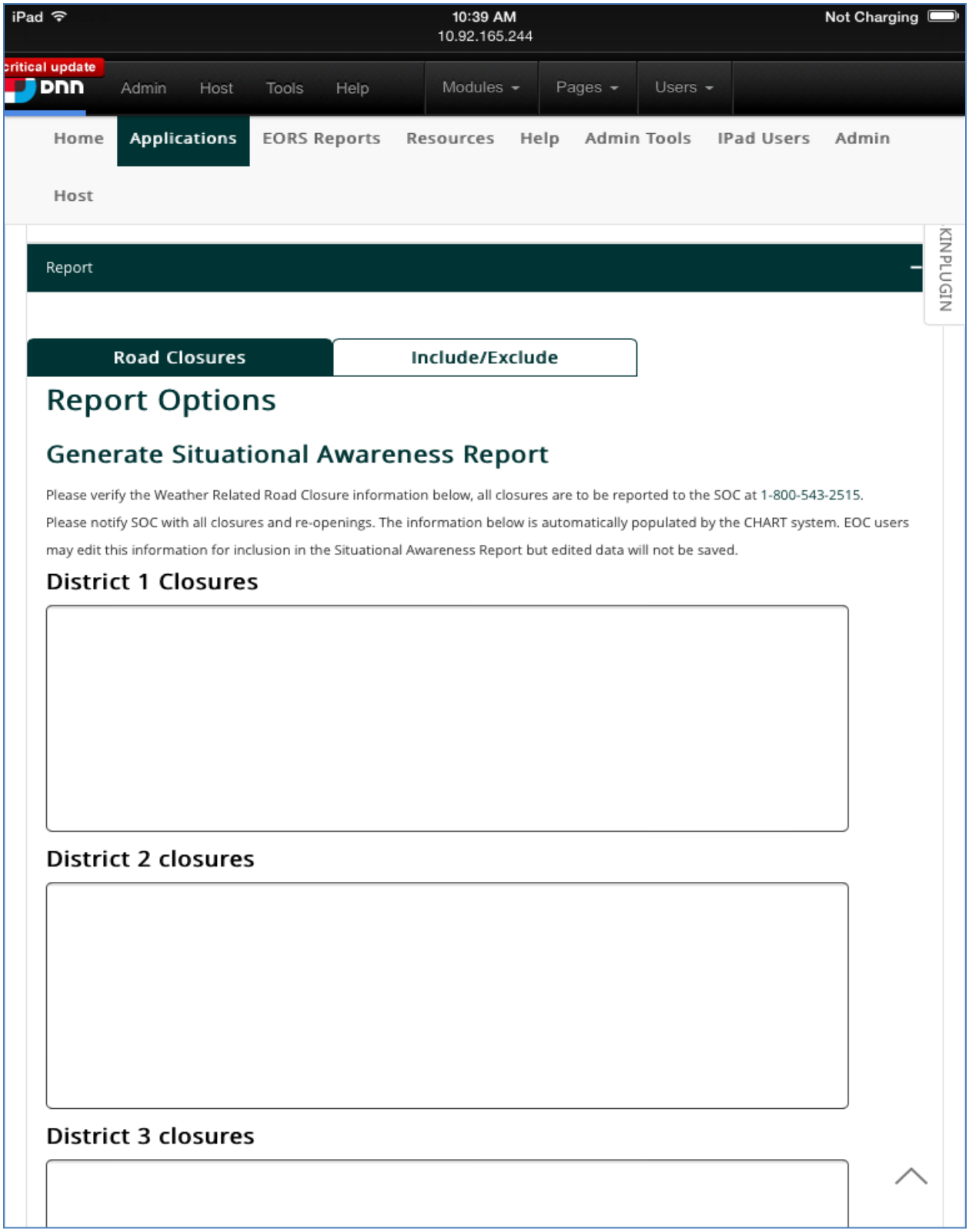

Figure 4-54 Situational Awareness Report Tab - Portrait

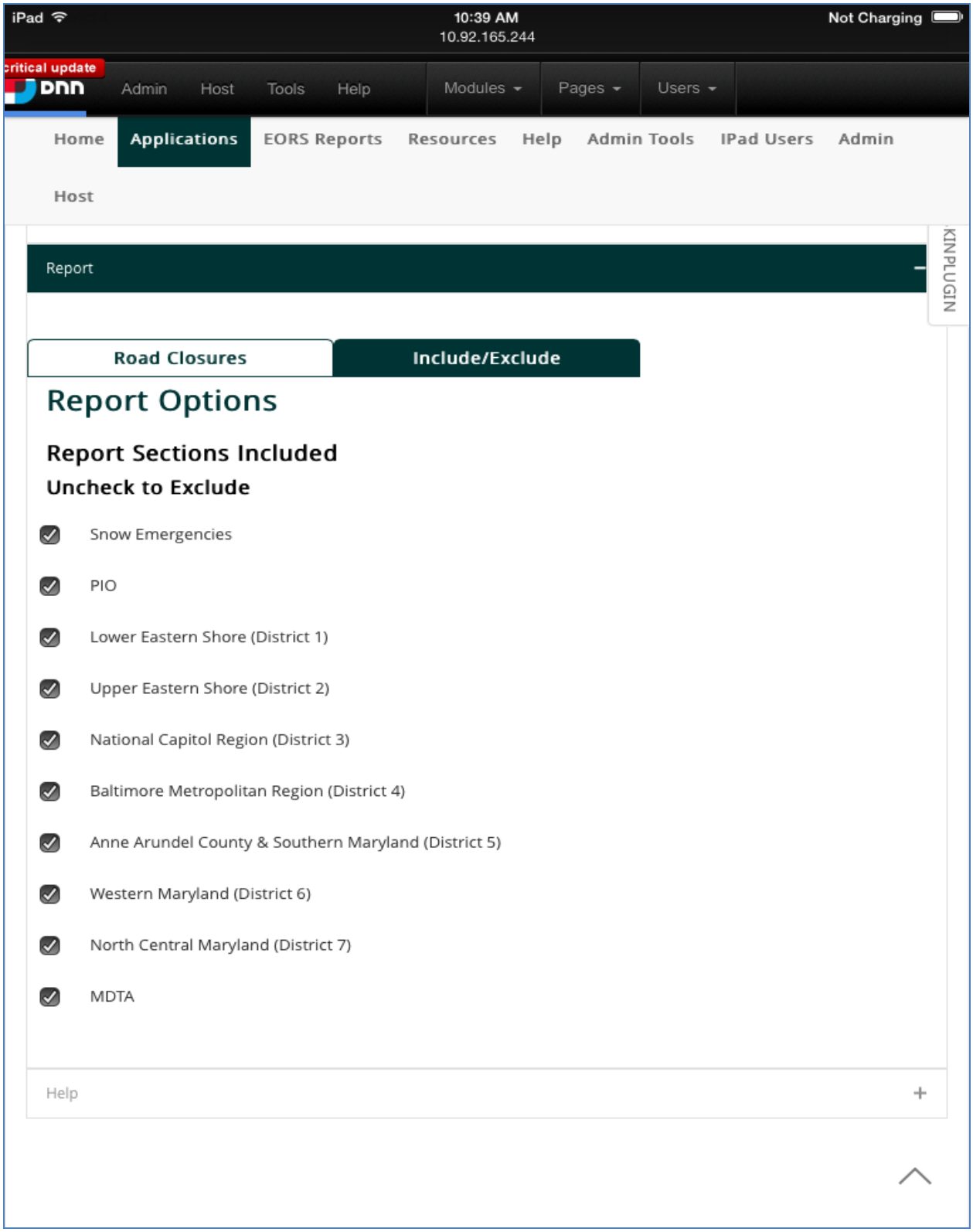

Figure 4-55 Situational Awareness Report Tab (cont) - Portrait

Figure 4-56 Situational Awareness Help - Portrait

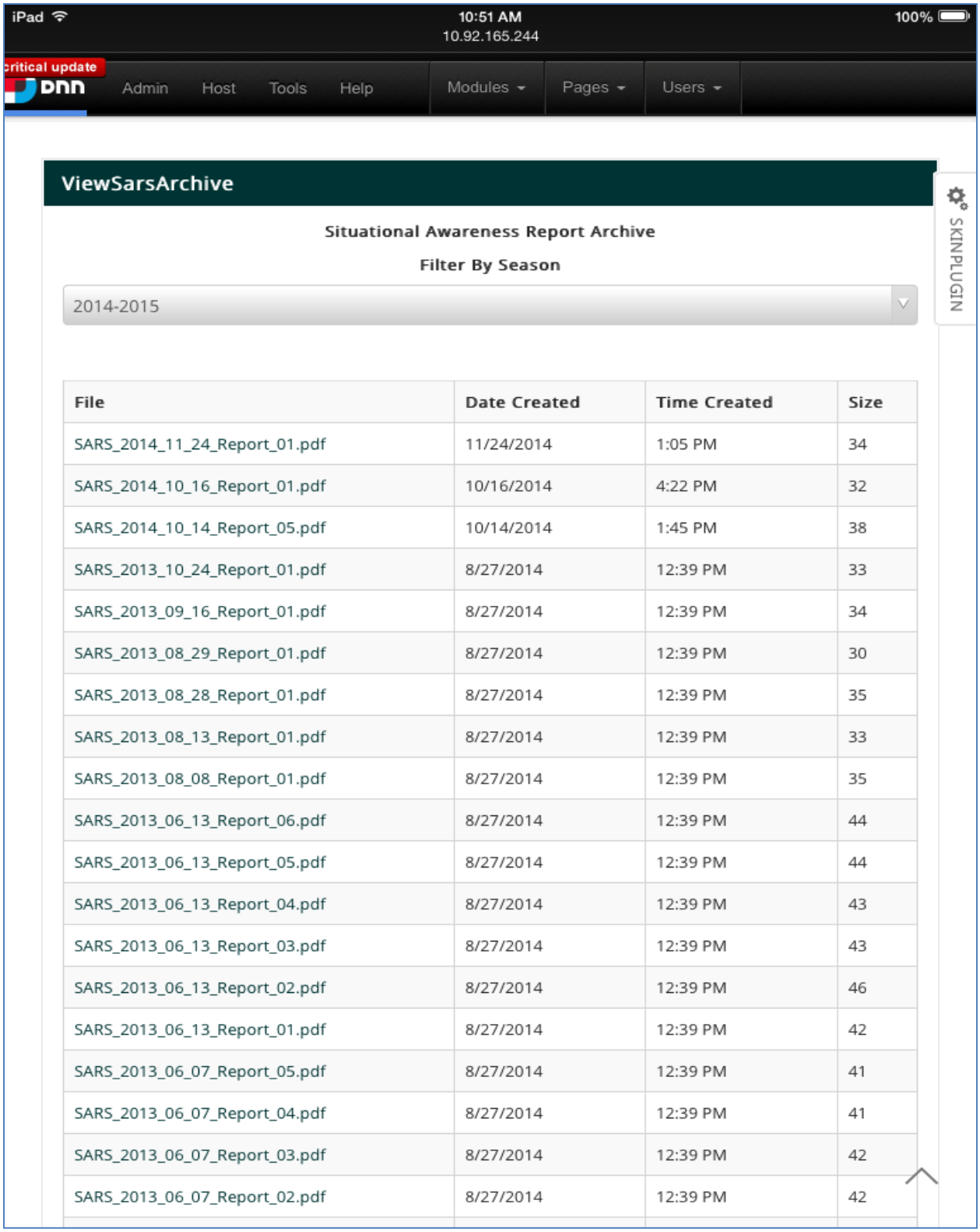

File	Date Created	Time Created	Size
SARS_2014_11_24_Report_01.pdf	11/24/2014	1:05 PM	34
SARS_2014_10_16_Report_01.pdf	10/16/2014	4:22 PM	32
SARS_2014_10_14_Report_05.pdf	10/14/2014	1:45 PM	38
SARS_2013_10_24_Report_01.pdf	8/27/2014	12:39 PM	33
SARS_2013_09_16_Report_01.pdf	8/27/2014	12:39 PM	34
SARS_2013_08_29_Report_01.pdf	8/27/2014	12:39 PM	30
SARS_2013_08_28_Report_01.pdf	8/27/2014	12:39 PM	35
SARS_2013_08_13_Report_01.pdf	8/27/2014	12:39 PM	33
SARS_2013_08_08_Report_01.pdf	8/27/2014	12:39 PM	35
SARS_2013_06_13_Report_06.pdf	8/27/2014	12:39 PM	44
SARS_2013_06_13_Report_05.pdf	8/27/2014	12:39 PM	44
SARS_2013_06_13_Report_04.pdf	8/27/2014	12:39 PM	43
SARS_2013_06_13_Report_03.pdf	8/27/2014	12:39 PM	43
SARS_2013_06_13_Report_02.pdf	8/27/2014	12:39 PM	46
SARS_2013_06_13_Report_01.pdf	8/27/2014	12:39 PM	42
SARS_2013_06_07_Report_05.pdf	8/27/2014	12:39 PM	41
SARS_2013_06_07_Report_04.pdf	8/27/2014	12:39 PM	41
SARS_2013_06_07_Report_03.pdf	8/27/2014	12:39 PM	42
SARS_2013_06_07_Report_02.pdf	8/27/2014	12:39 PM	42

Figure 4-57 Situational Awareness Archive - Portrait

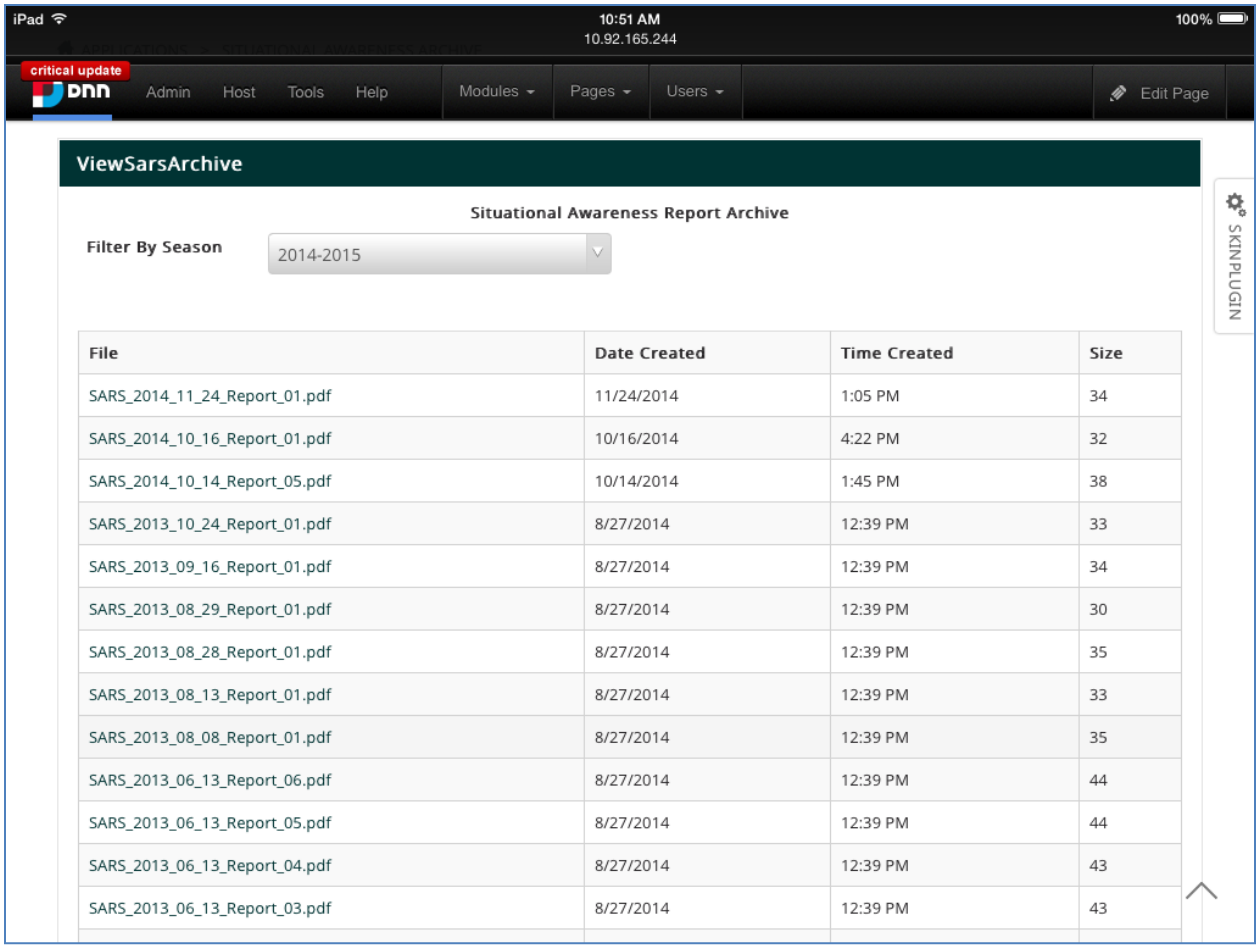

Figure 4-58 Situational Awareness Archive – Landscape

4.4 EOC Plans

4.4.1 Current EOC & District Plans

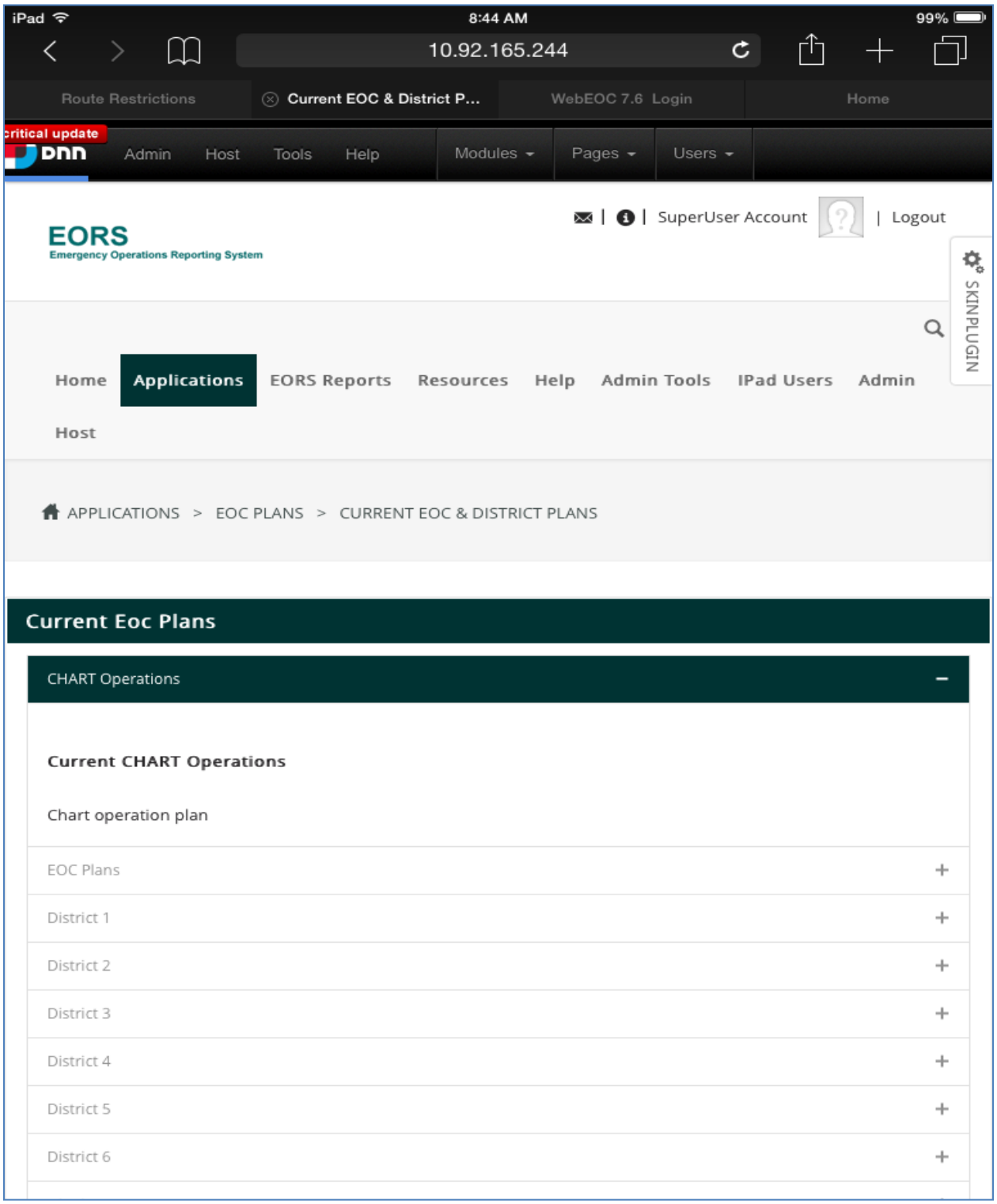

Figure 4-59 Current EOC Plans CHART Operations – Portrait

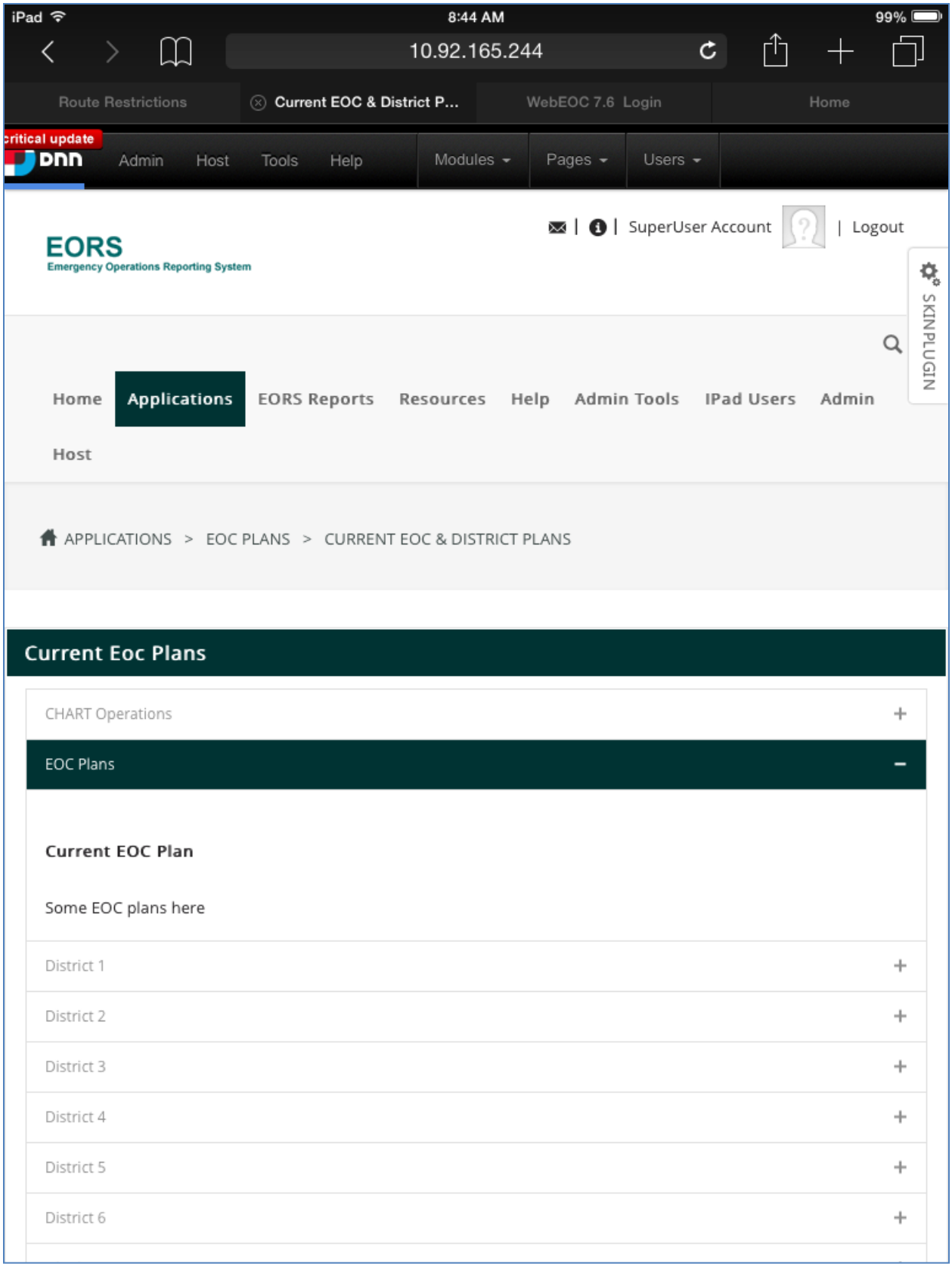

Figure 4-60 Current EOC Plans EOC Operations – Portrait

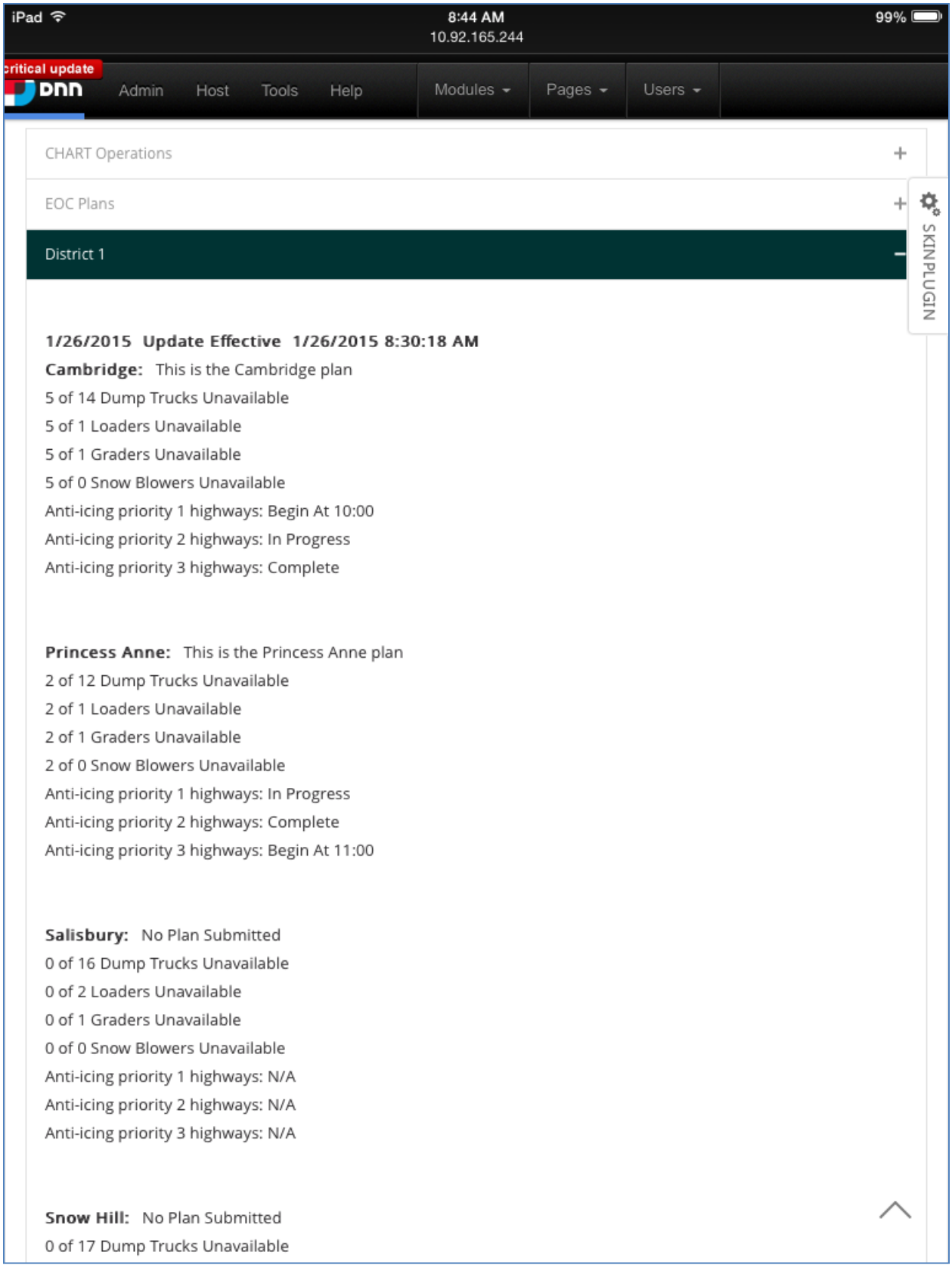

Figure 4-61 Current EOC Plans District Plans – Portrait

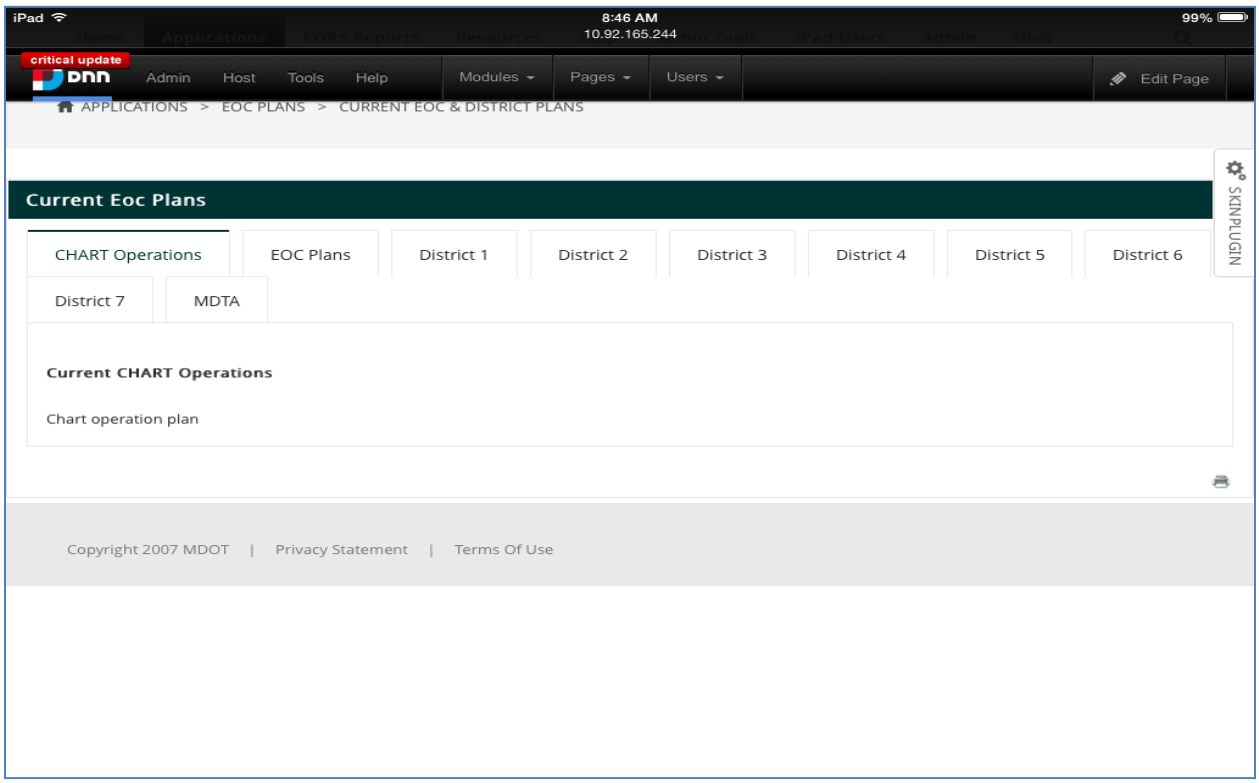

Figure 4-62 Current EOC Plans CHART Operations - Landscape

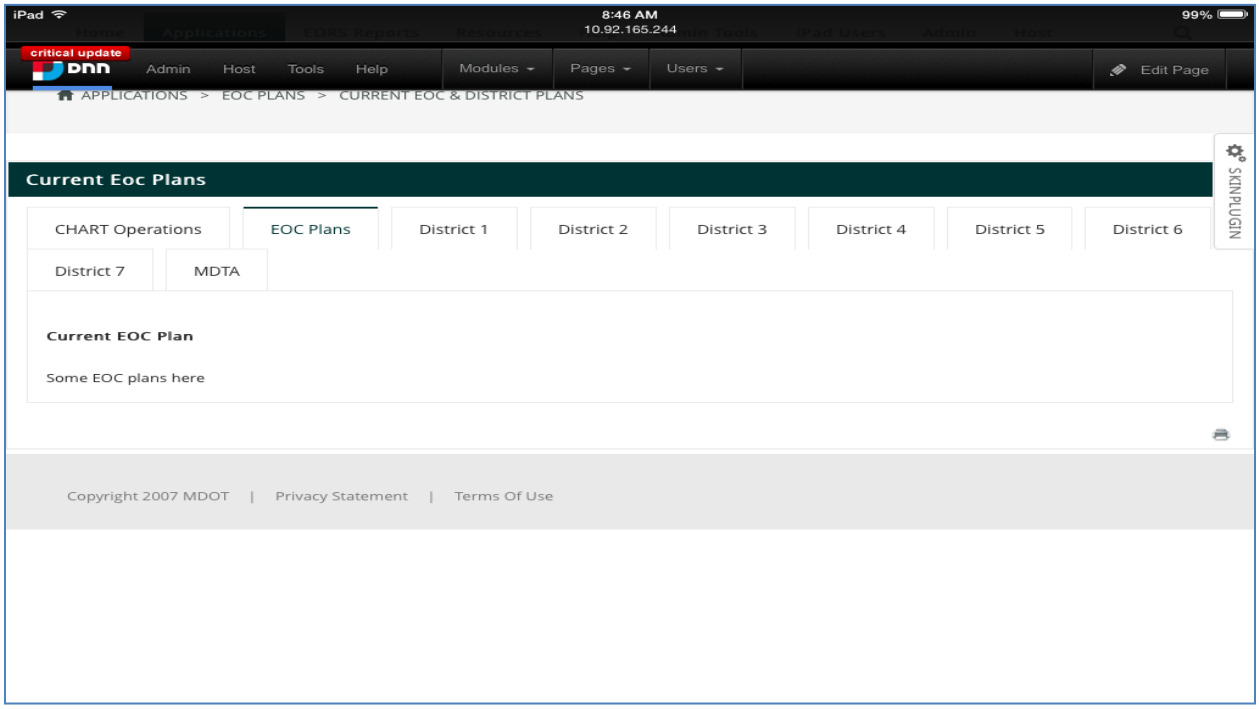

Figure 4-63 Current EOC Plans EOC Operations – Landscape

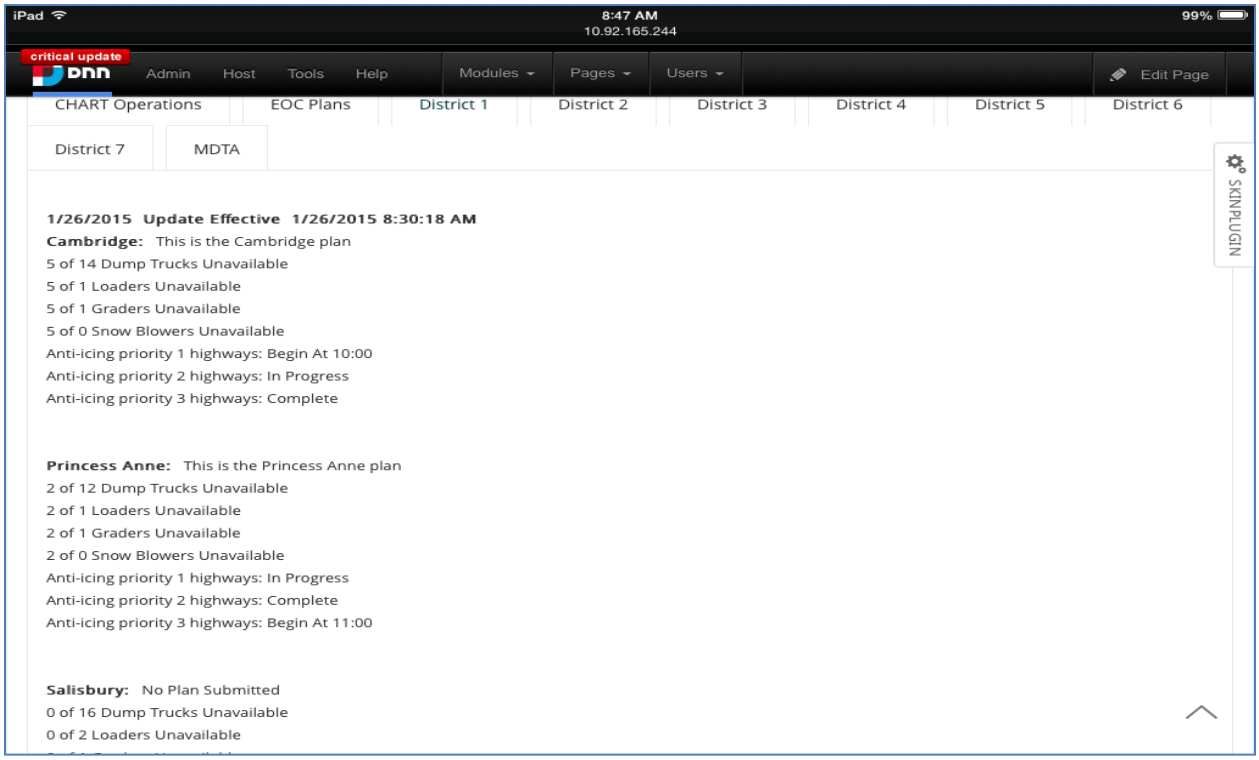

Figure 4-64 Current EOC Plans District Plans – Landscape

4.4.2 Add/Edit EOC & District Plans

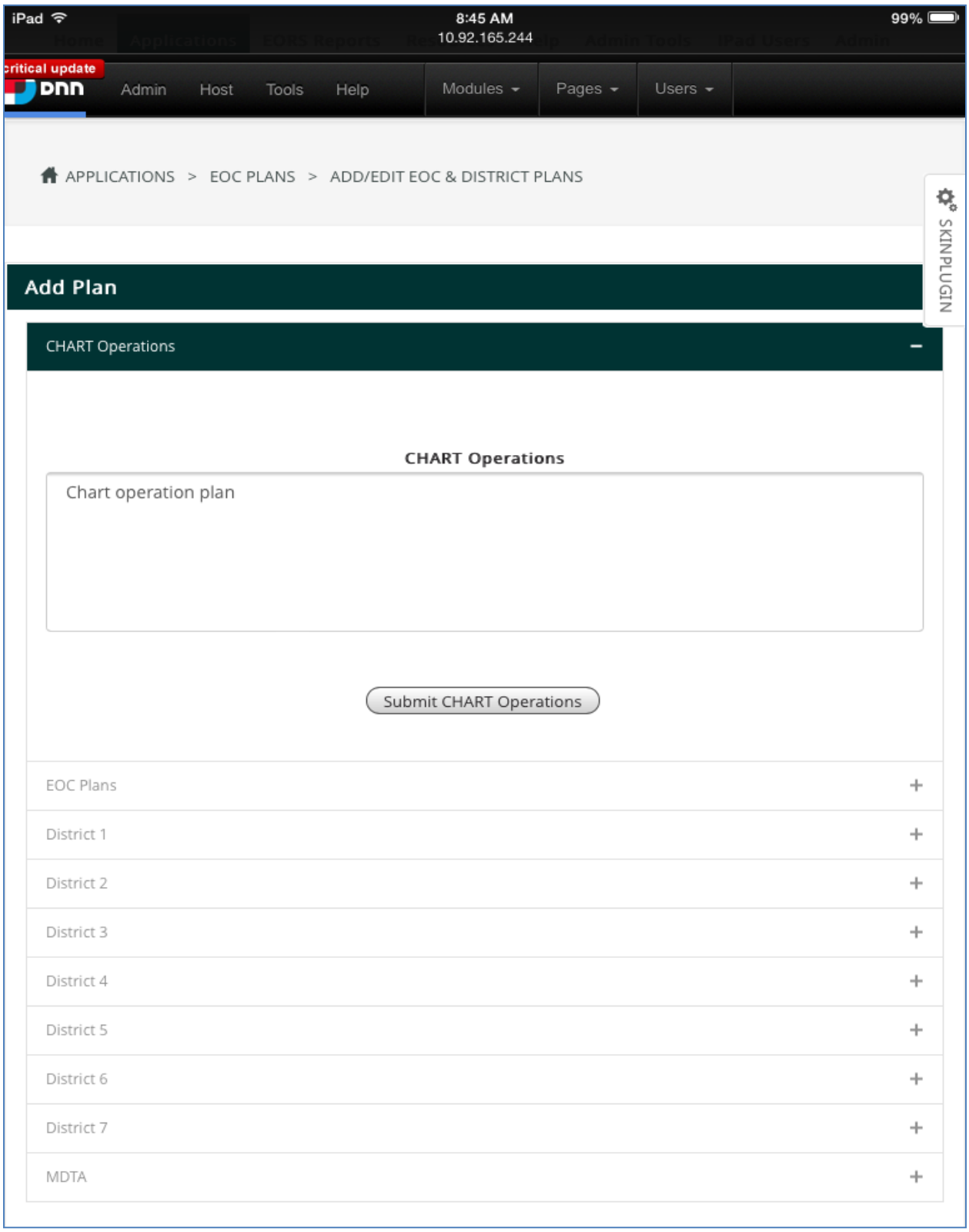

Figure 4-65 EOC Plans CHART Operations – Portrait

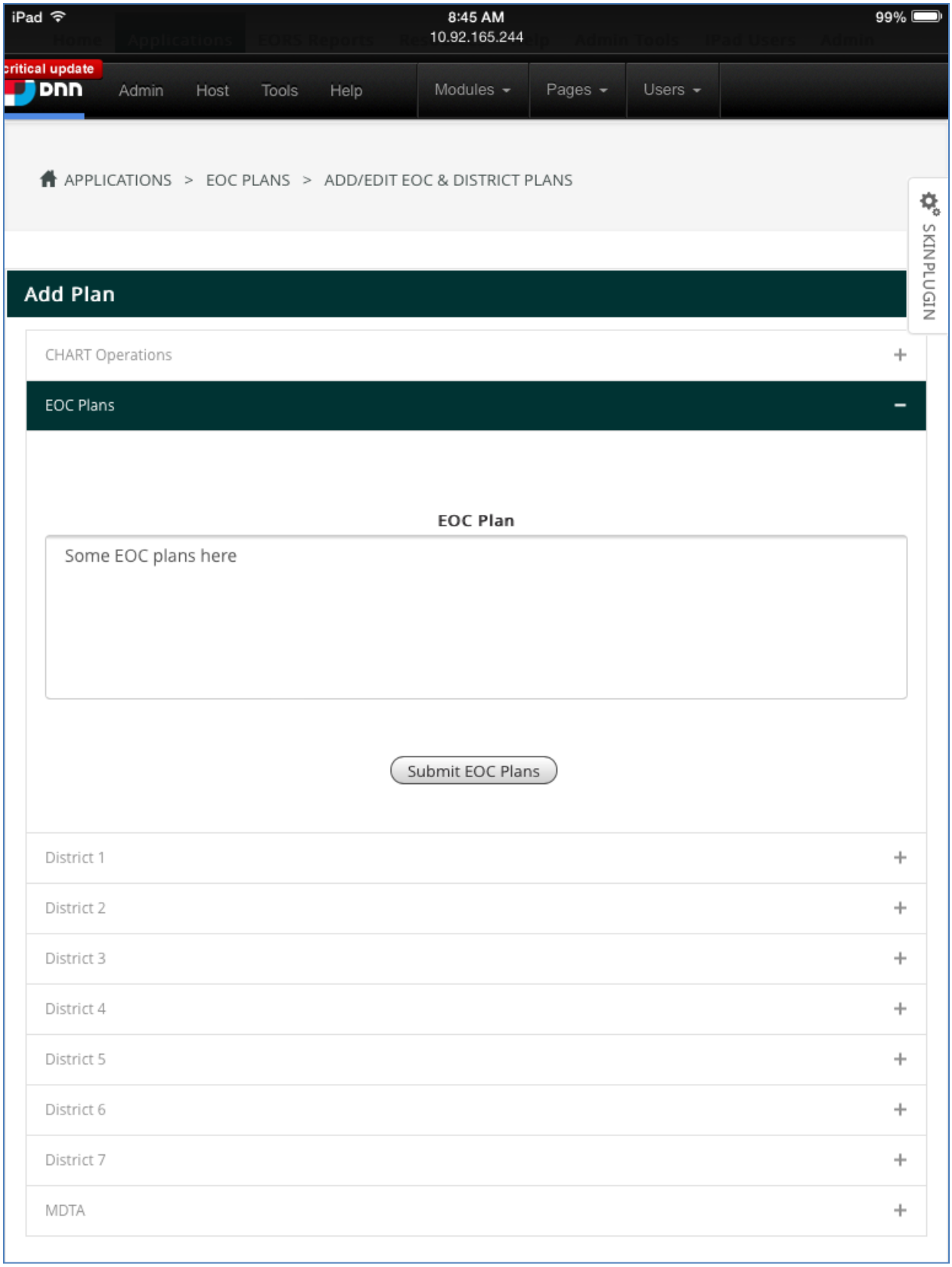

Figure 4-66 EOC Plans EOC Operations - Portrait

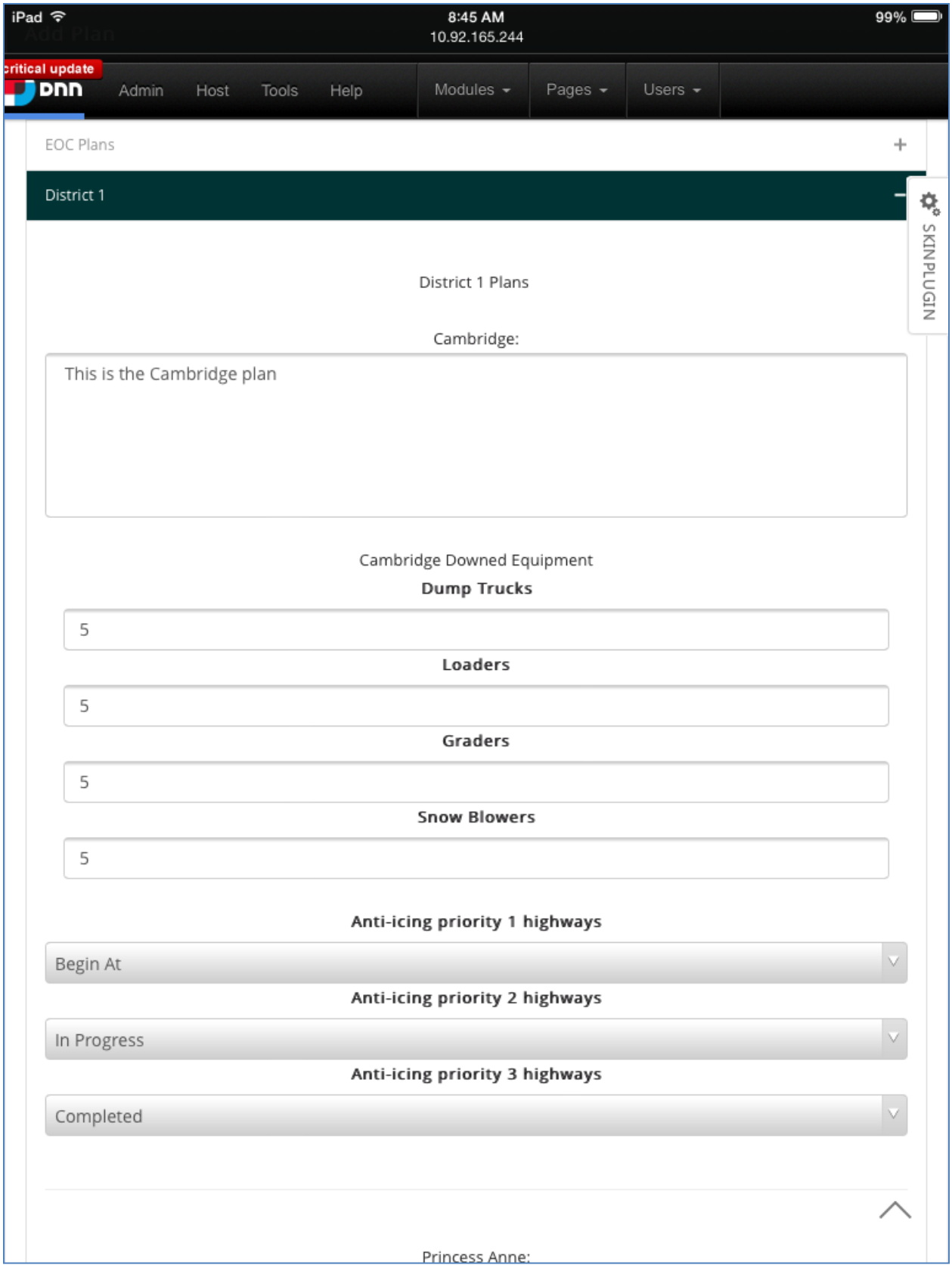

Figure 4-67 EOC Plans District Plans – Portrait

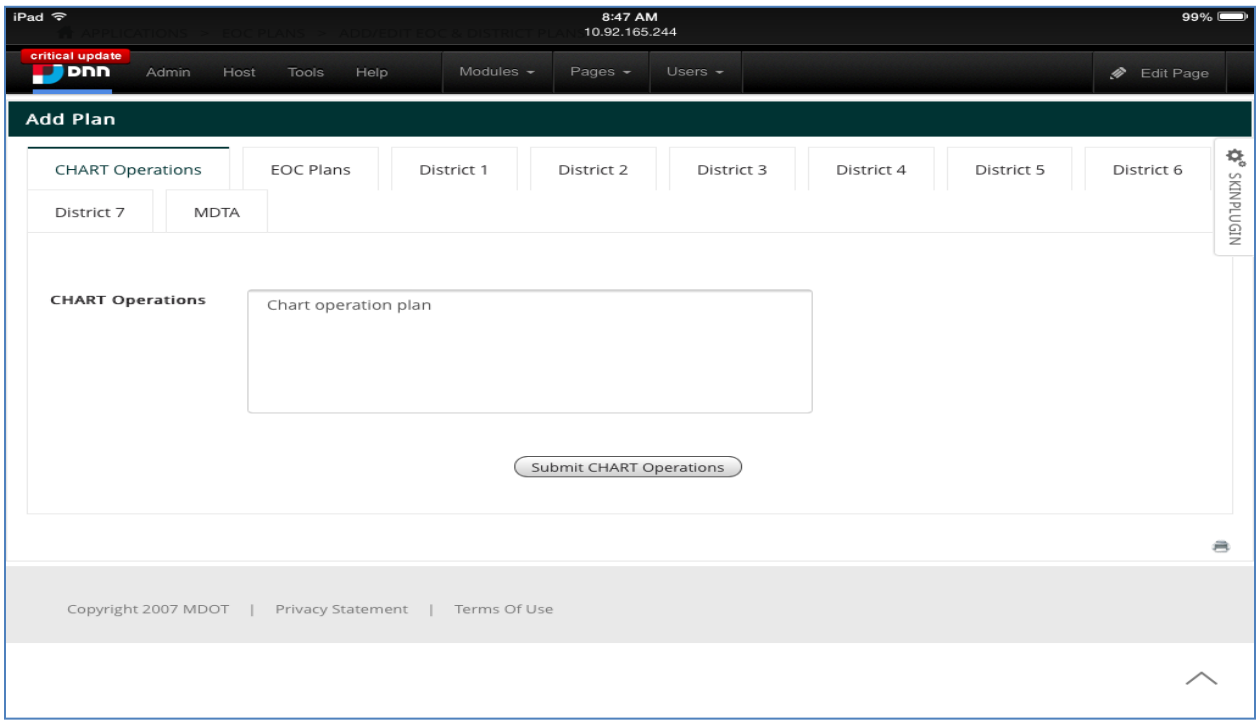

Figure 4-68 EOC Plans CHART Operations - Landscape

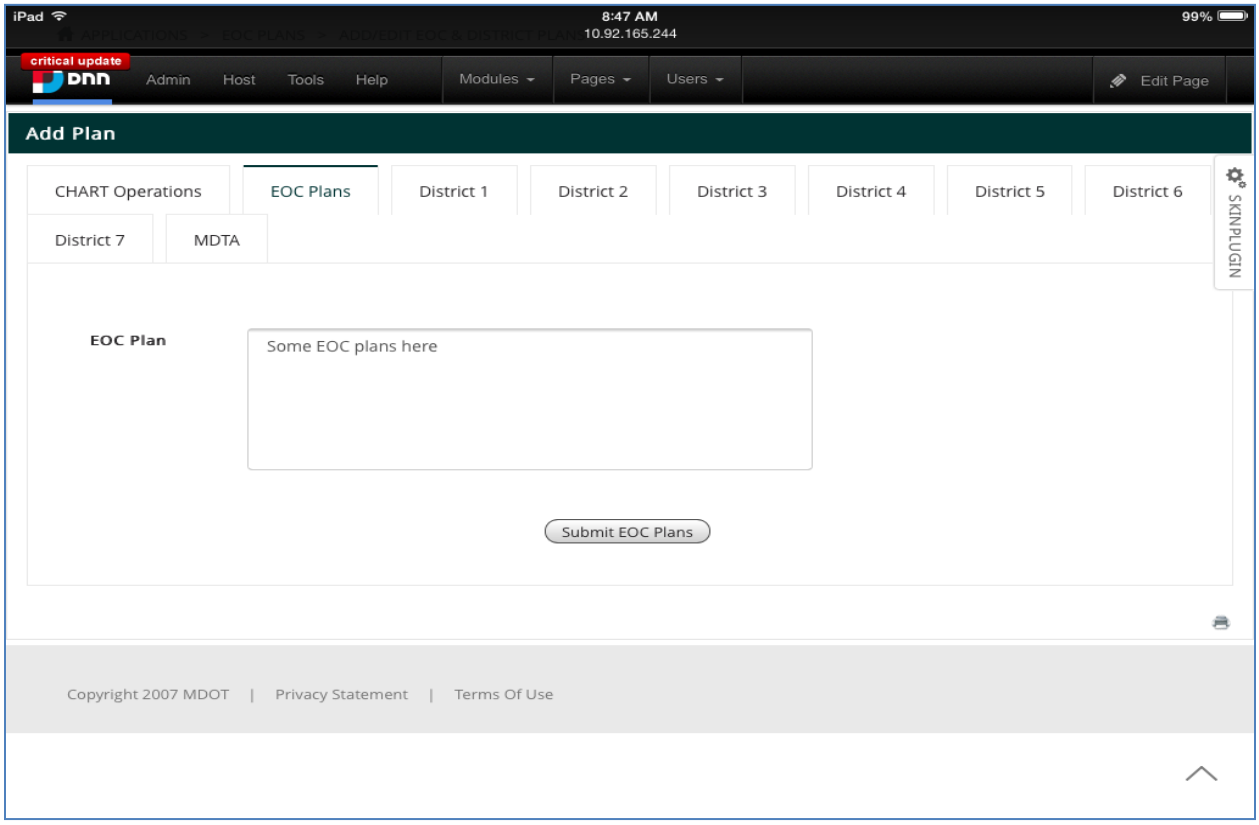

Figure 4-69 EOC Plans EOC Operations - Landscape

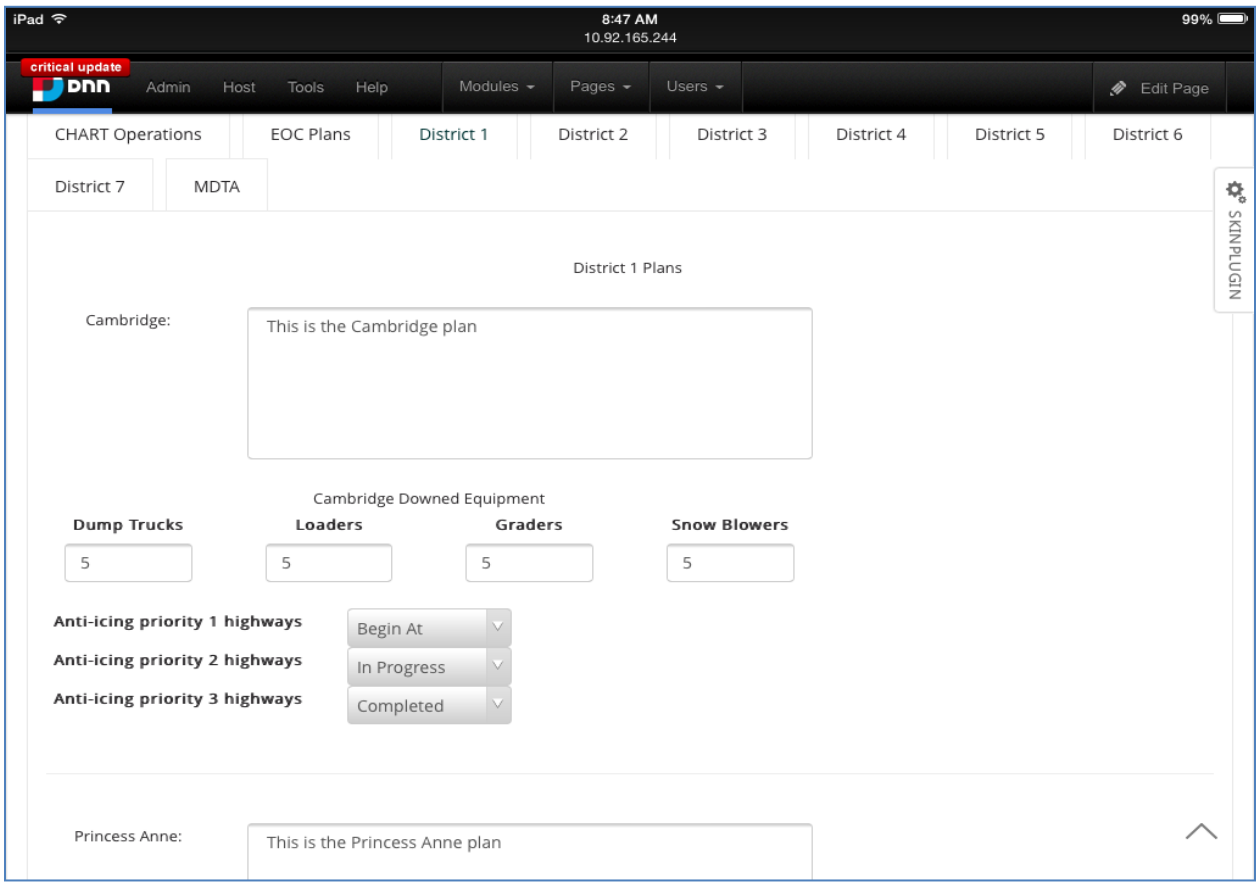

Figure 4-70 EOC Plans District Plans – Landscape

4.4.3 Create Statewide Plan

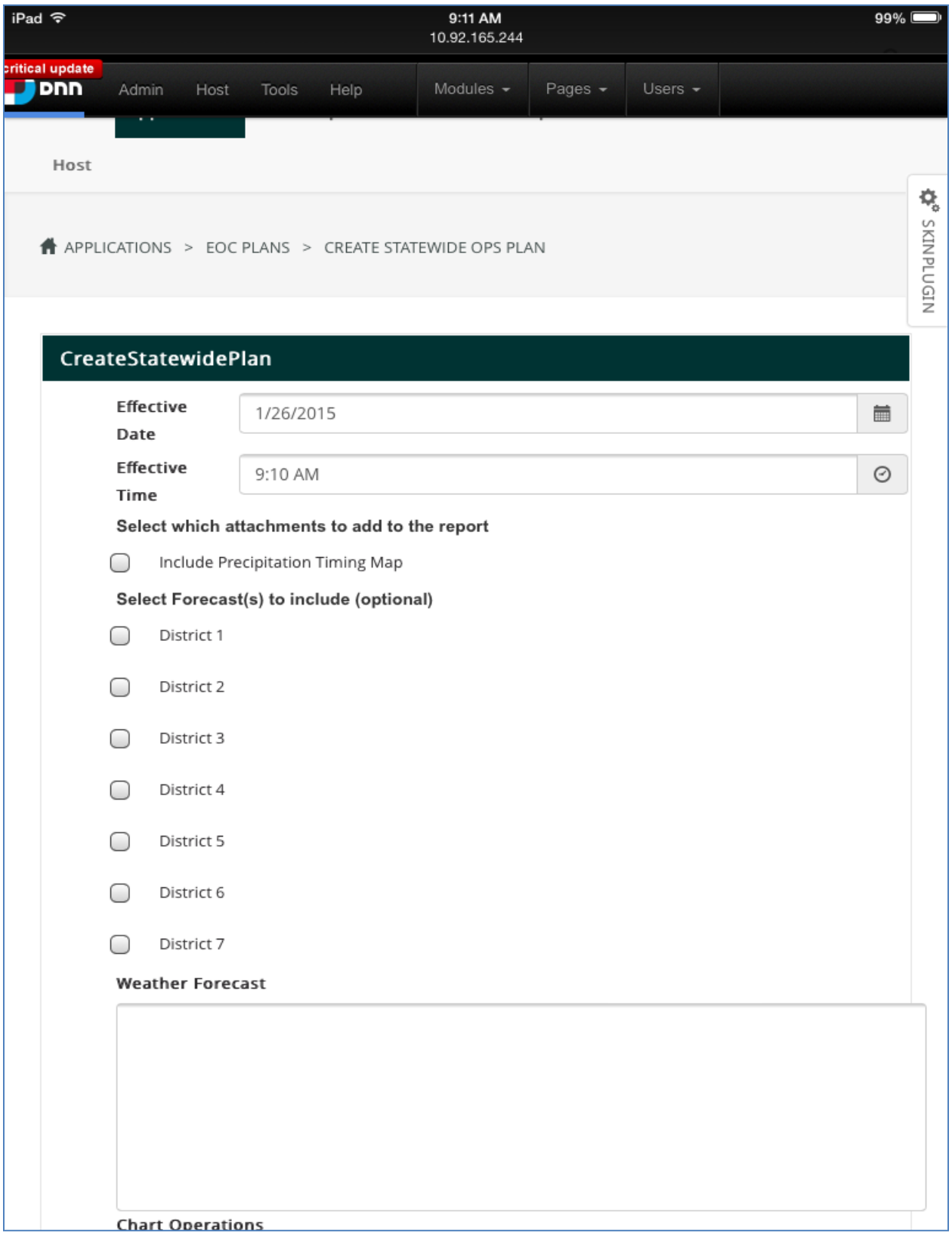

Figure 4-71 Create Statewide Plan – Portrait

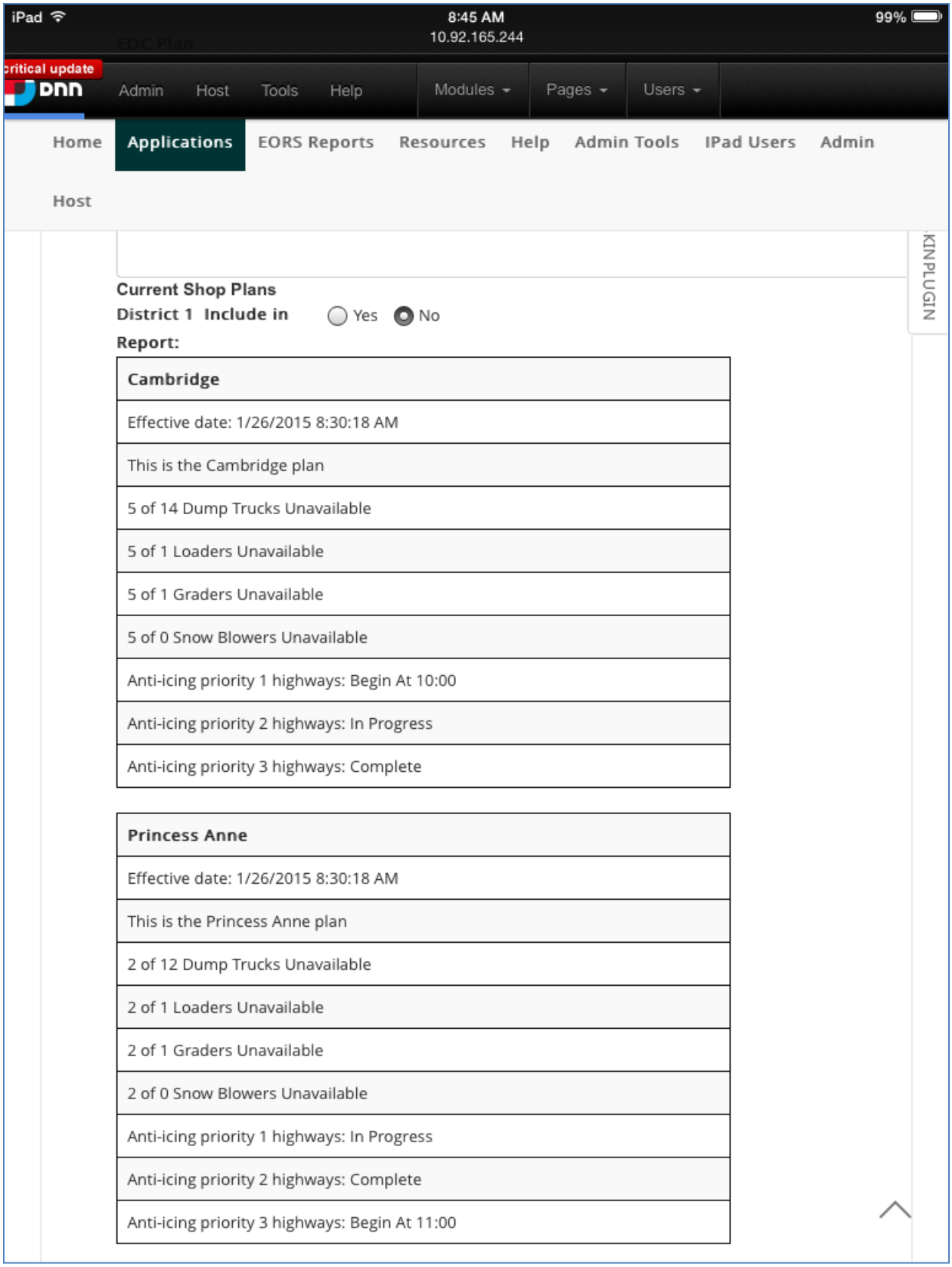

Figure 4-72 Create Statewide Plan – Portrait (cont)

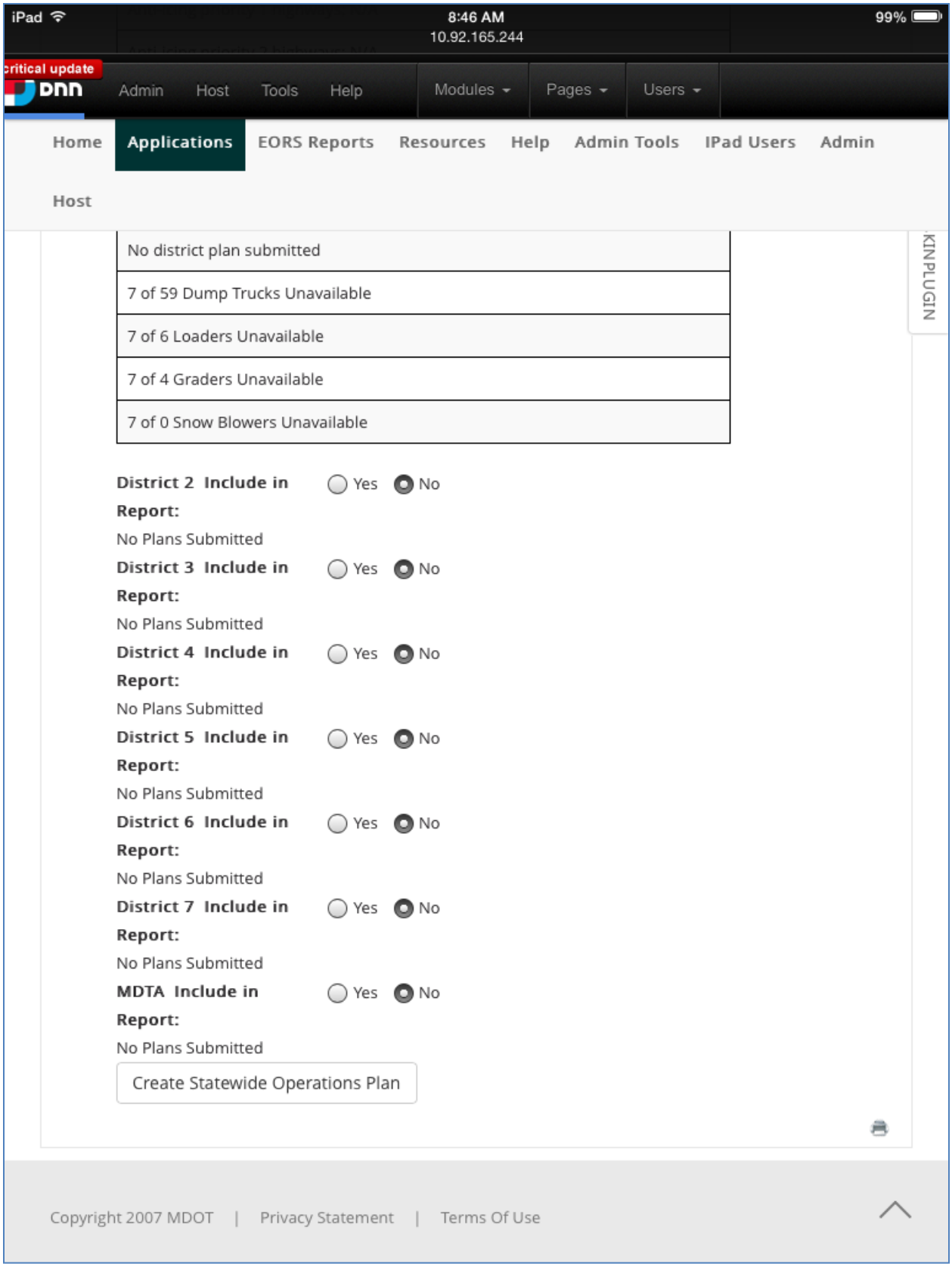

Figure 4-73 Create Statewide Plan - Portrait (cont)

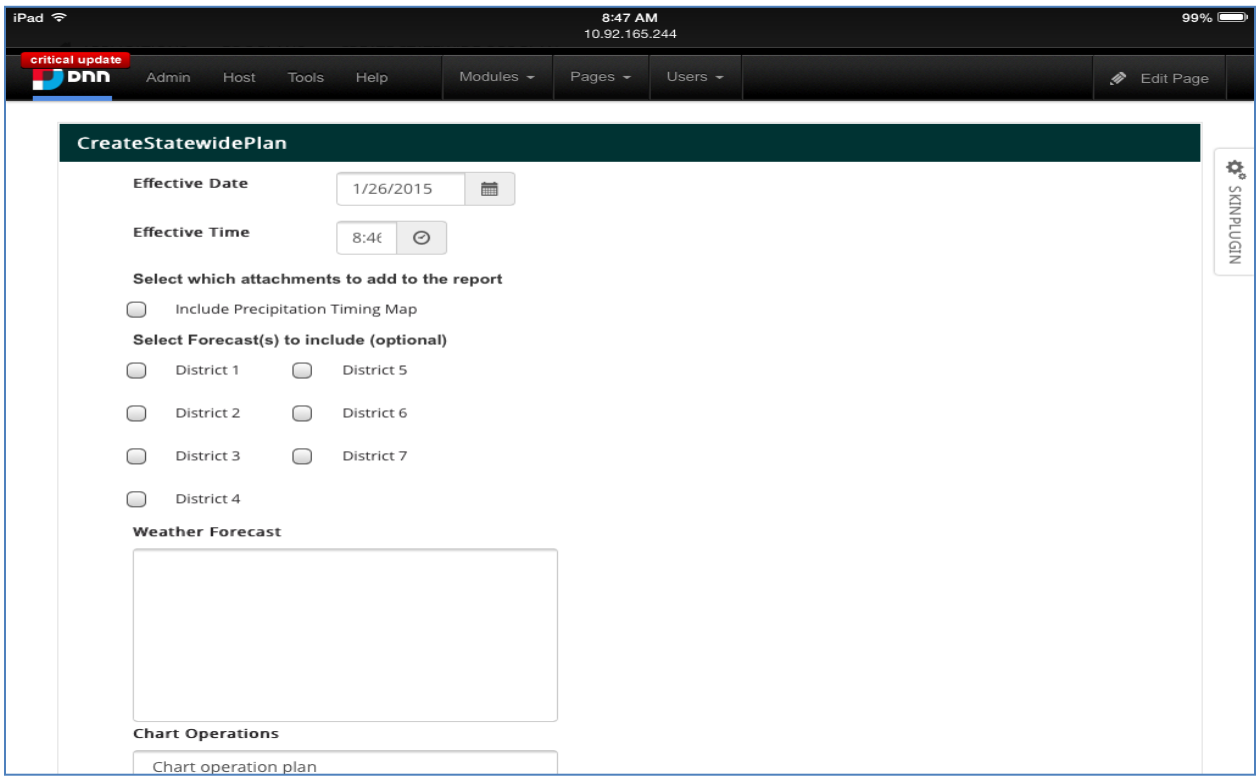

Figure 4-74 Create Statewide Plan - Landscape

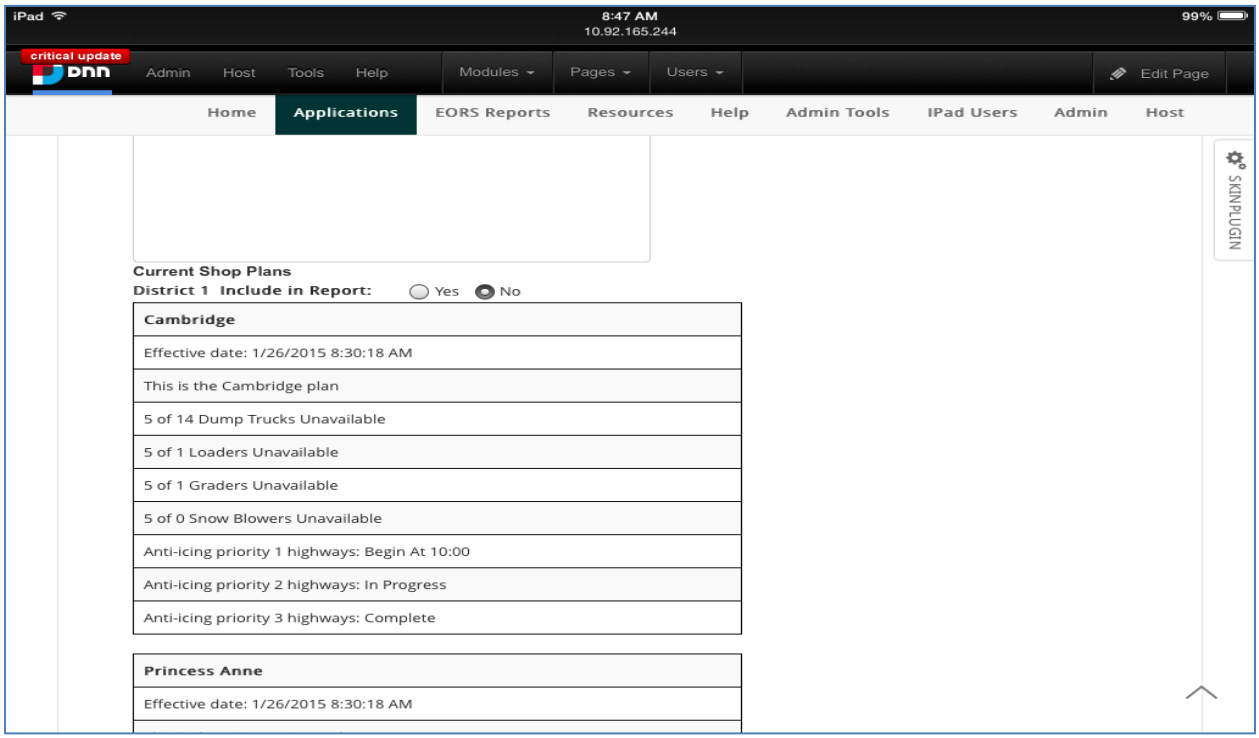

Figure 4-75 Create Statewide Plan - Landscape (cont)

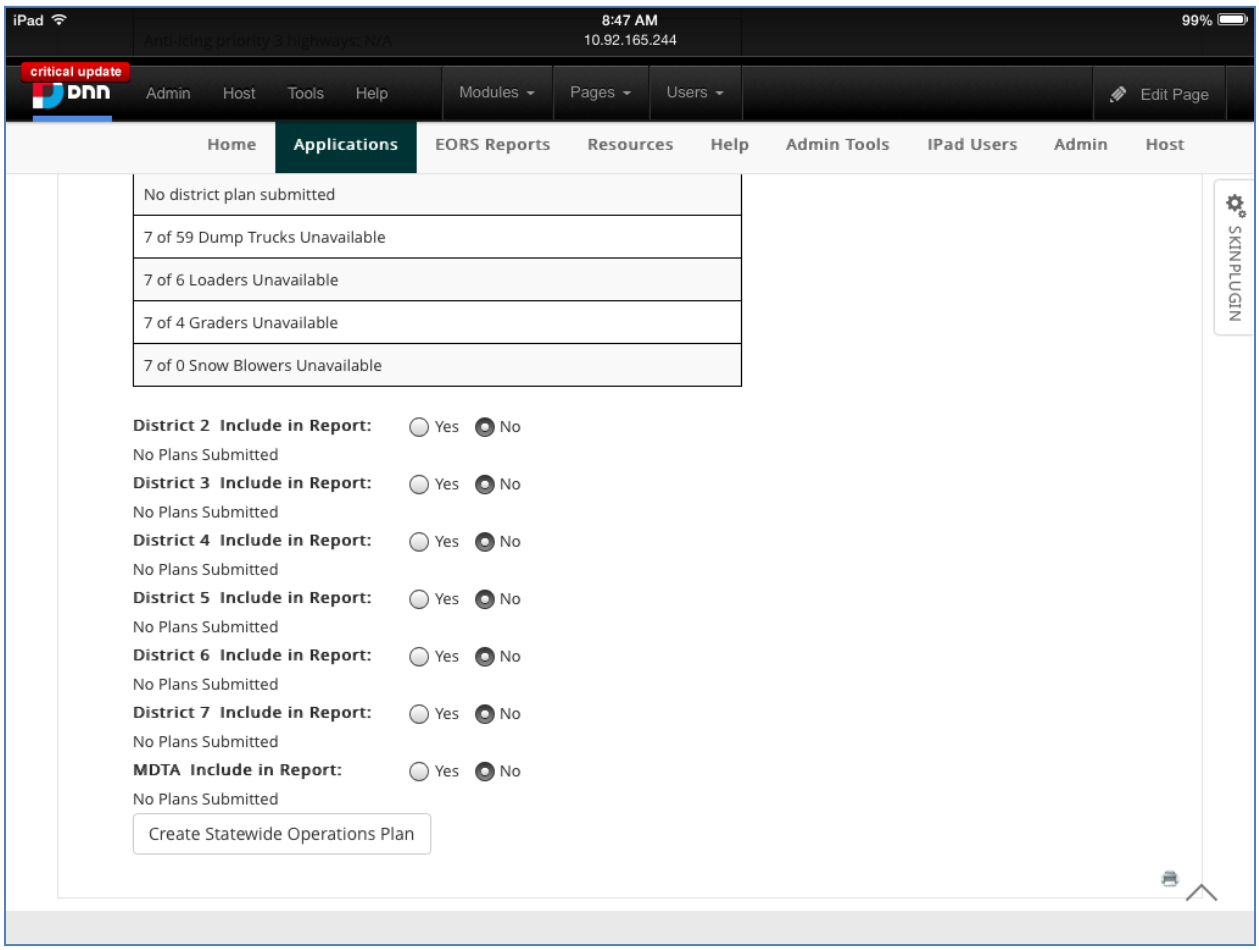

Figure 4-76 Create Statewide Plan - Landscape (cont)

4.4.4 Operations Plan Archive

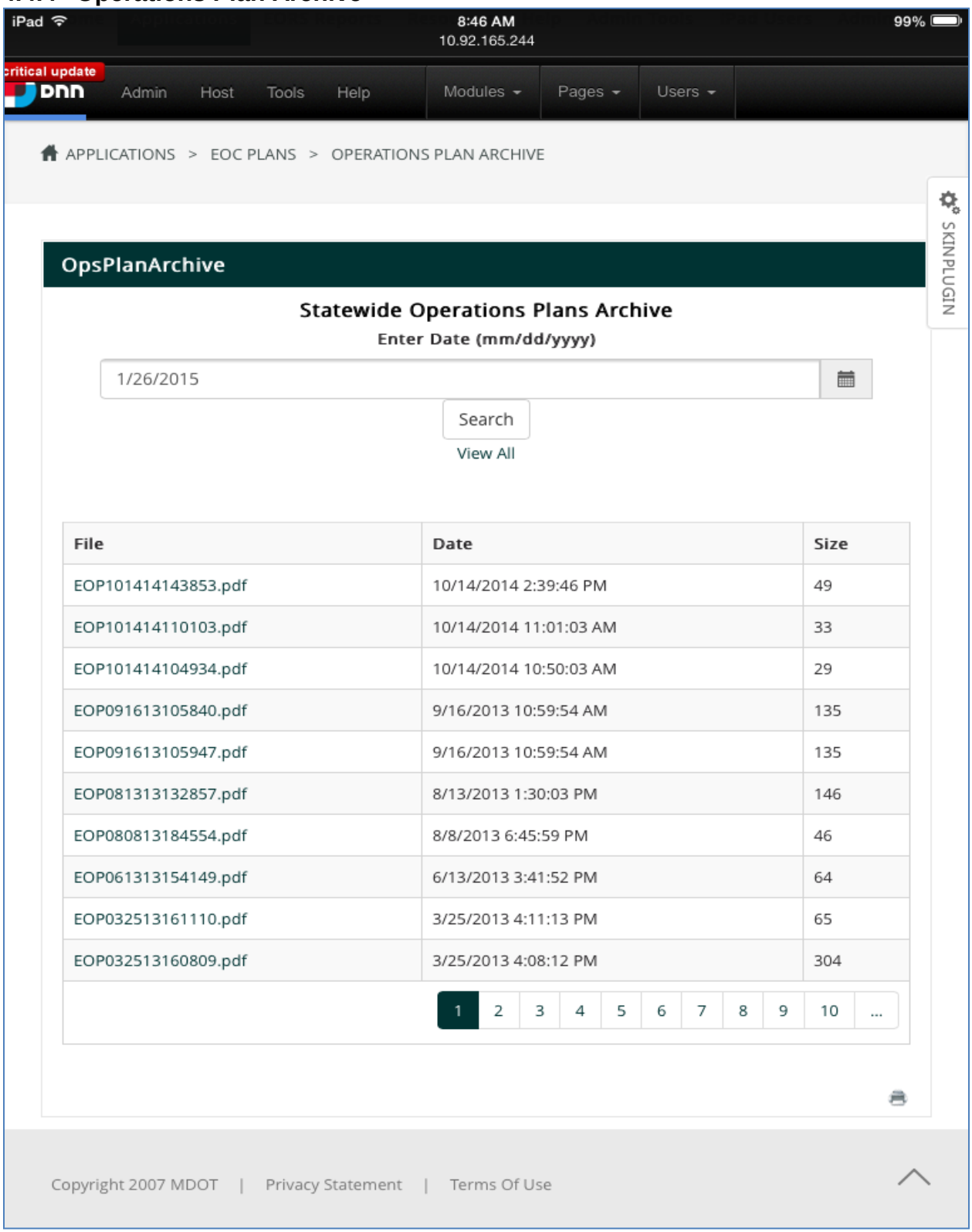

Figure 4-77 Operations Plan Archive - Portrait

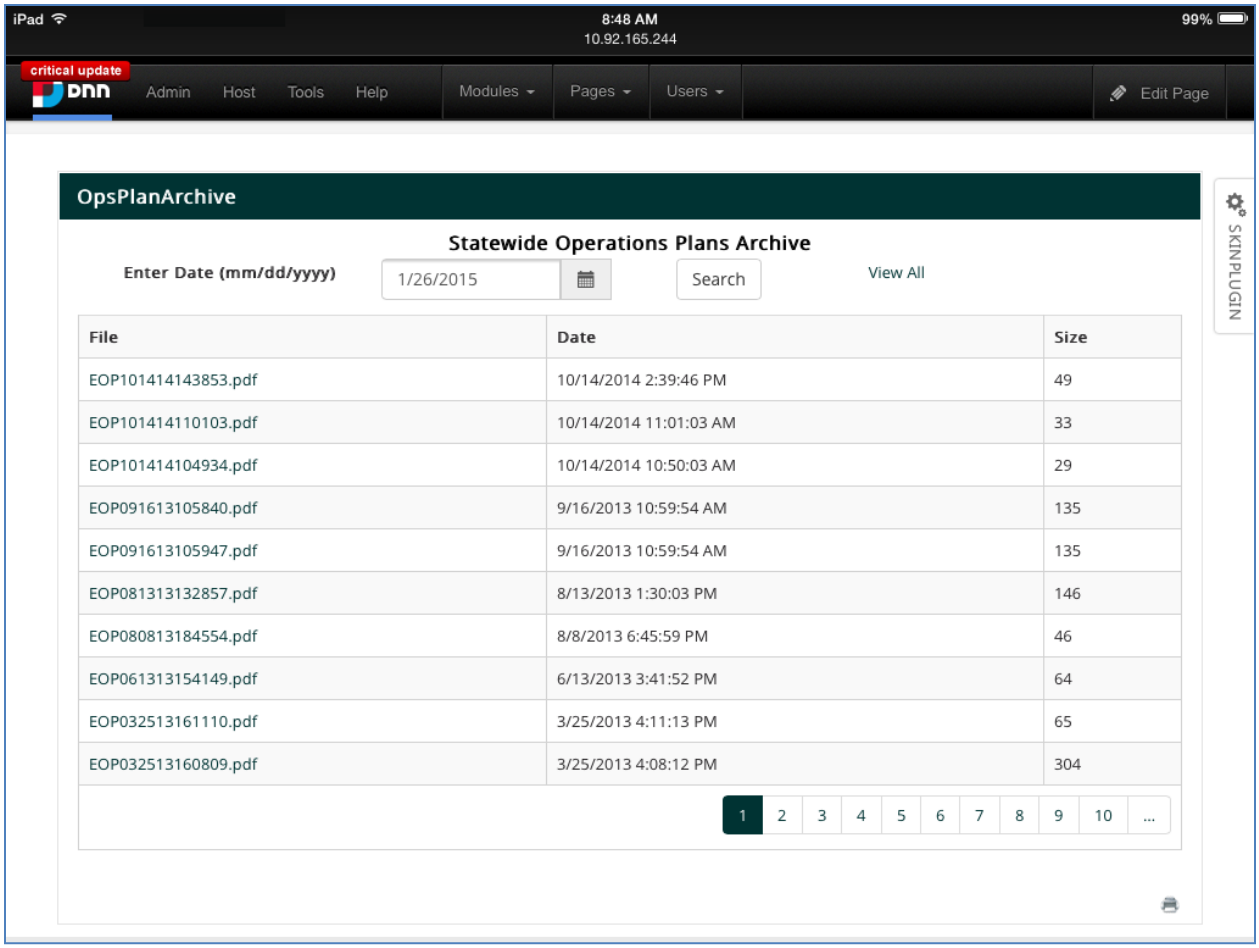

Figure 4-78 Operations Plan Archive – Landscape

4.5 iPad User Links

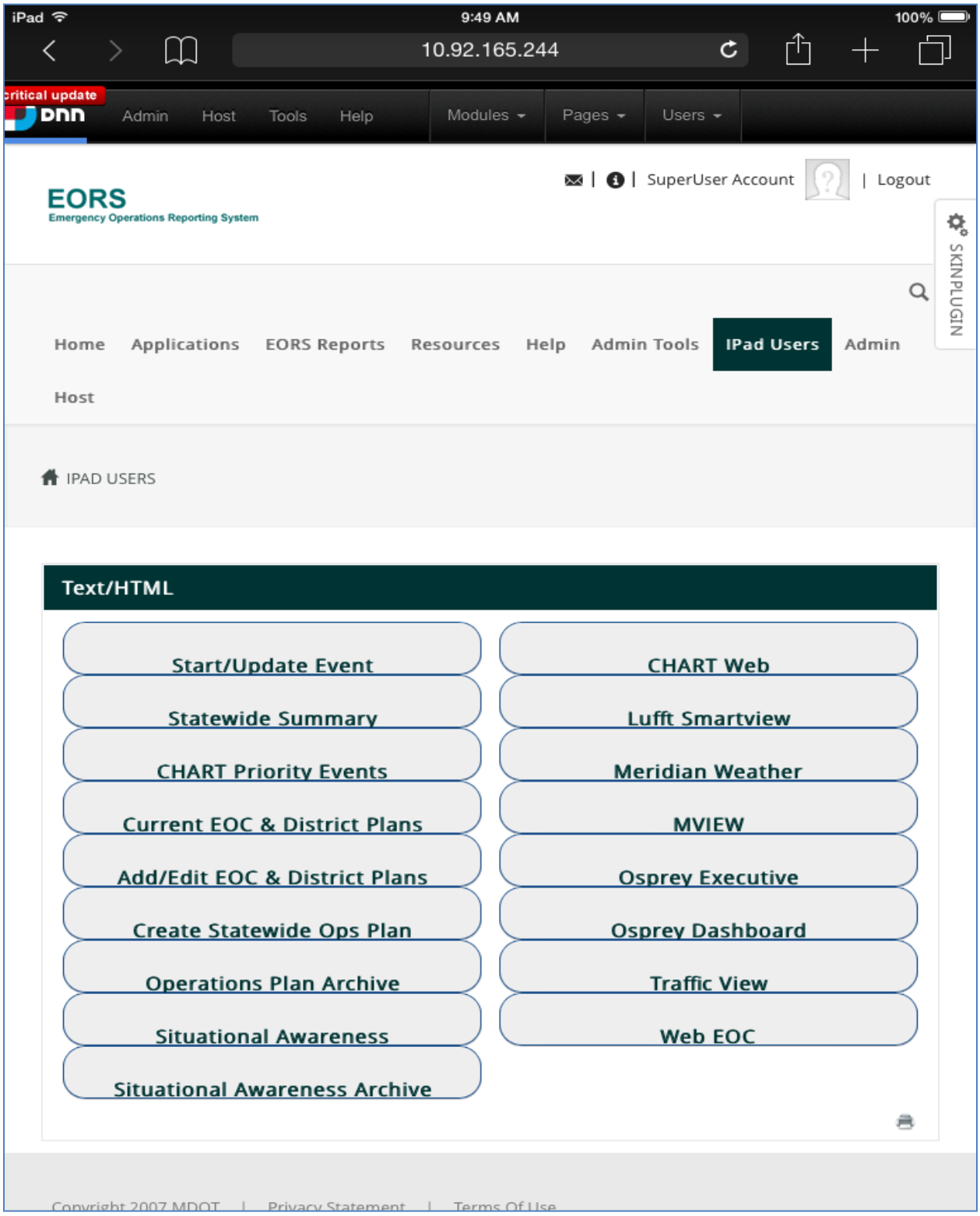

Figure 4-79 iPad User Links – Portrait

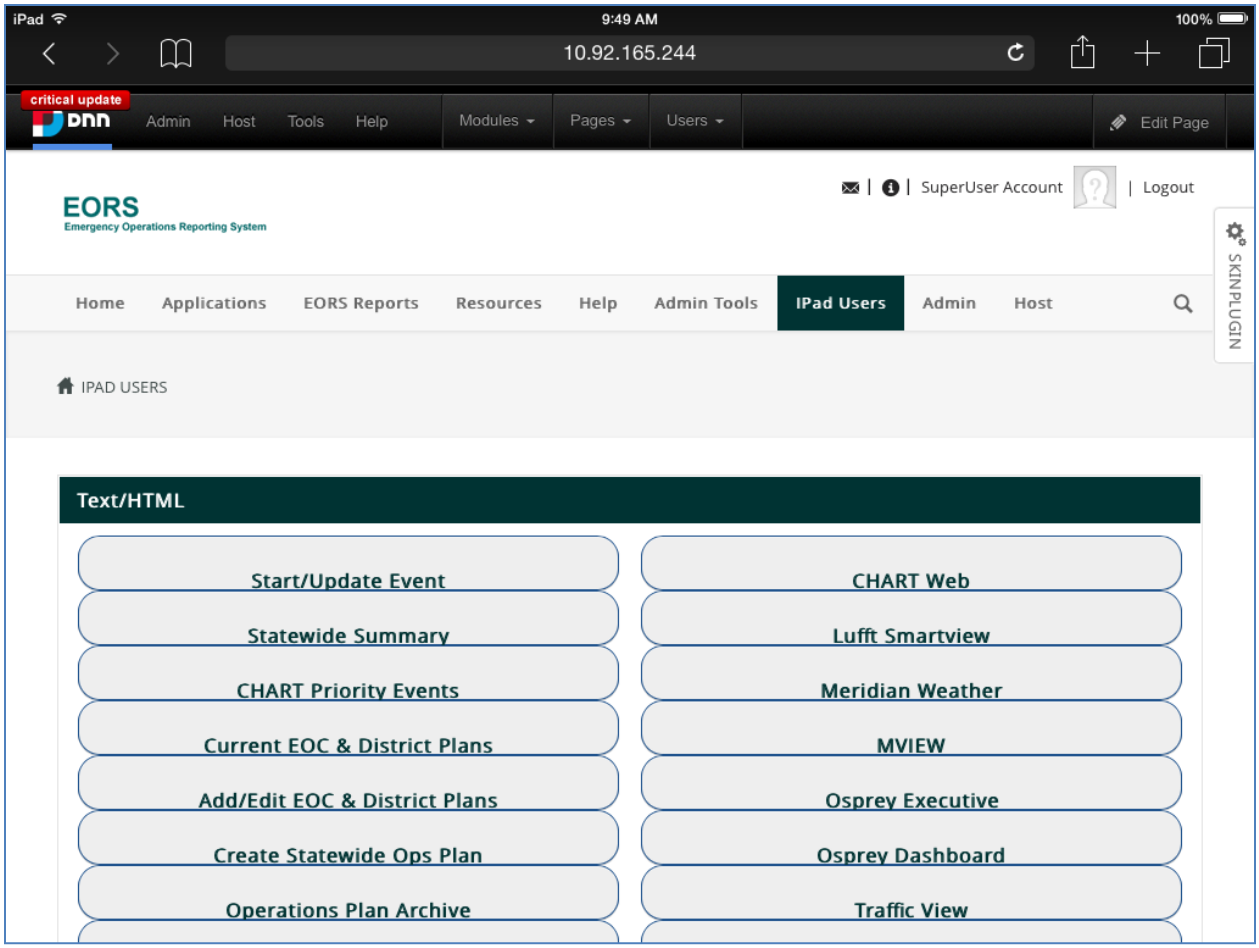

Figure 4-80 iPad User Links Landscape

4.6 Hurricane Awareness

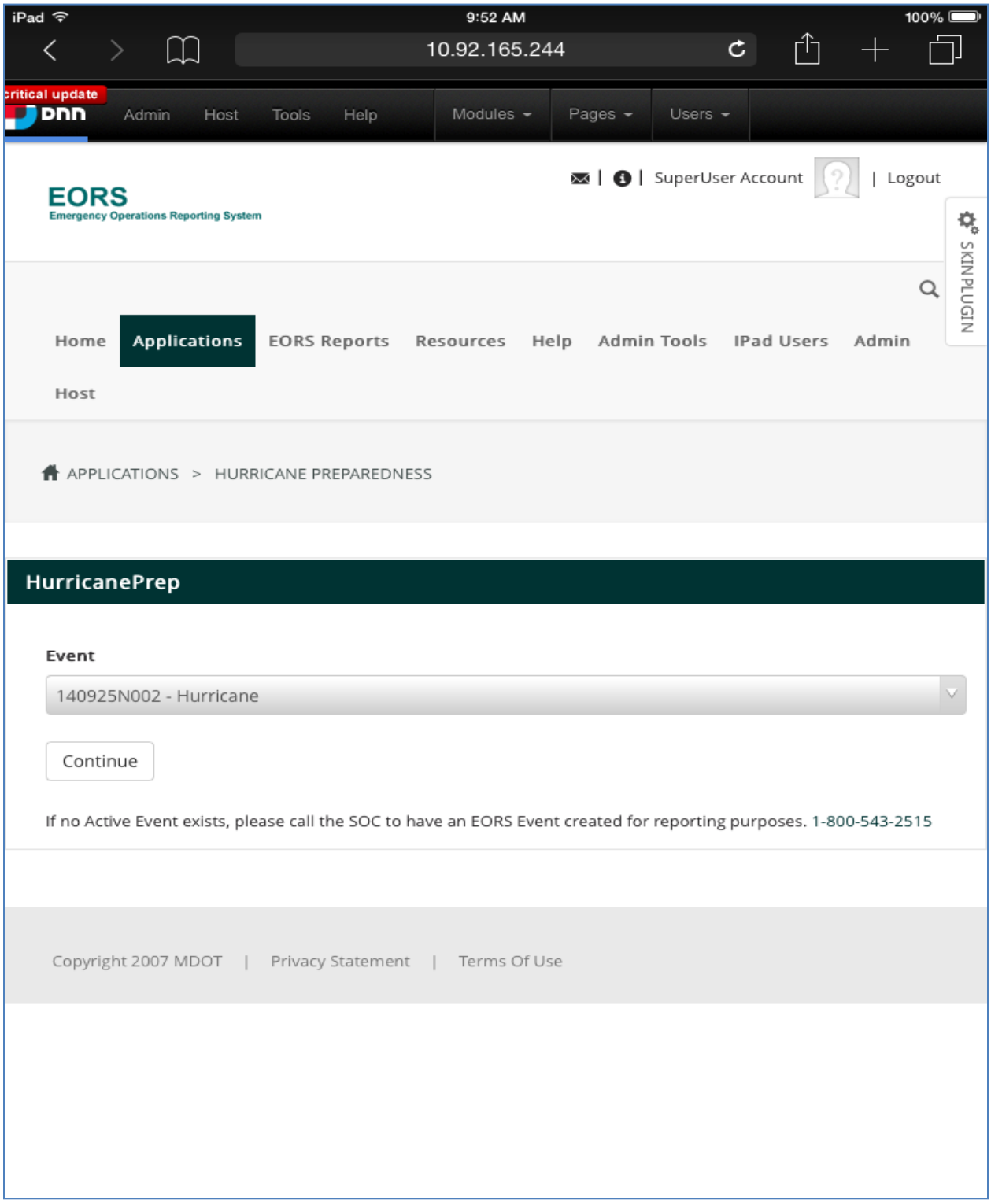

Figure 4-81 Hurricane Preparedness Parameters – Portrait

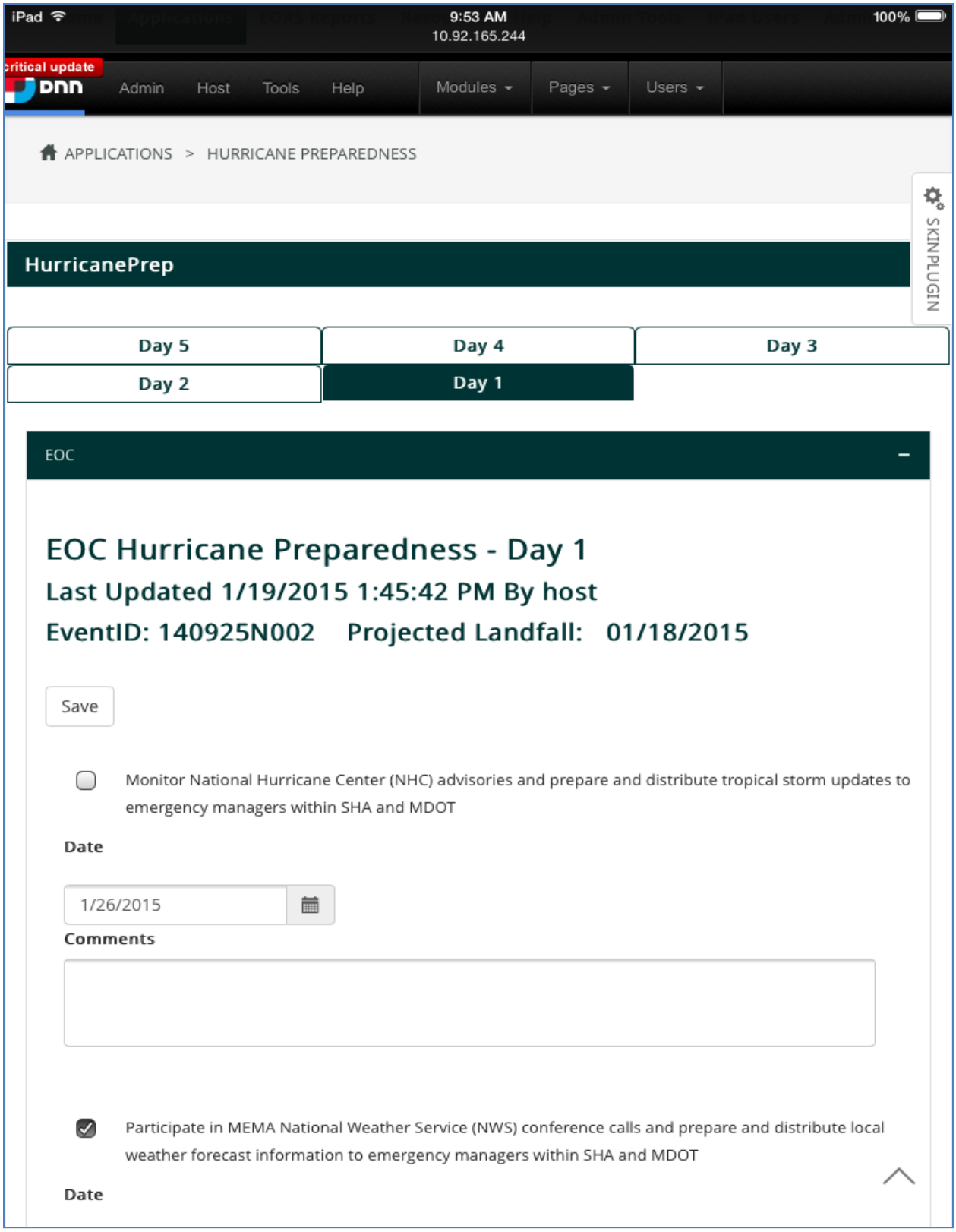

Figure 4-82 Hurricane Preparedness EOC Tab – Portrait

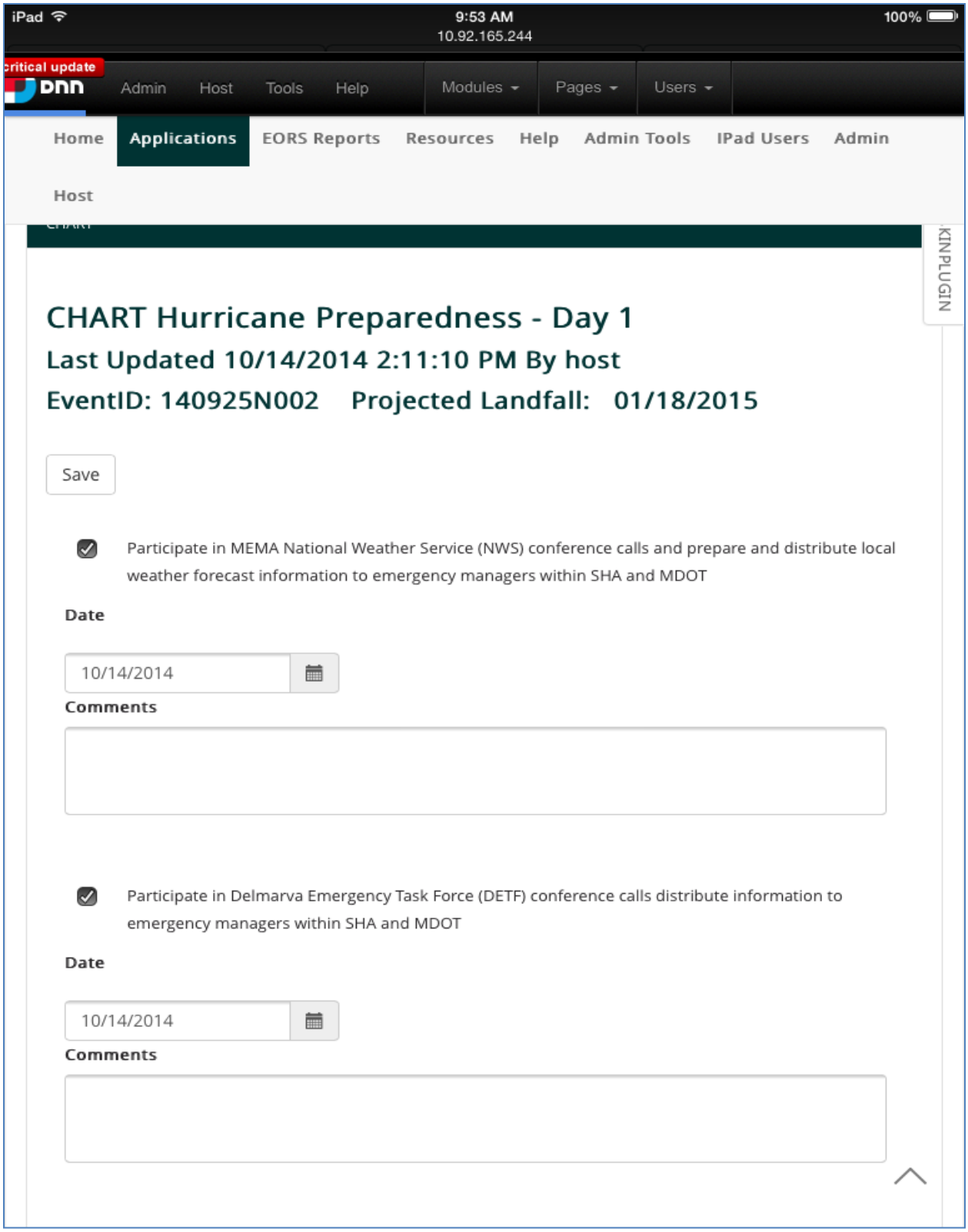

Figure 4-83 Hurricane Preparedness CHART Tab – Portrait

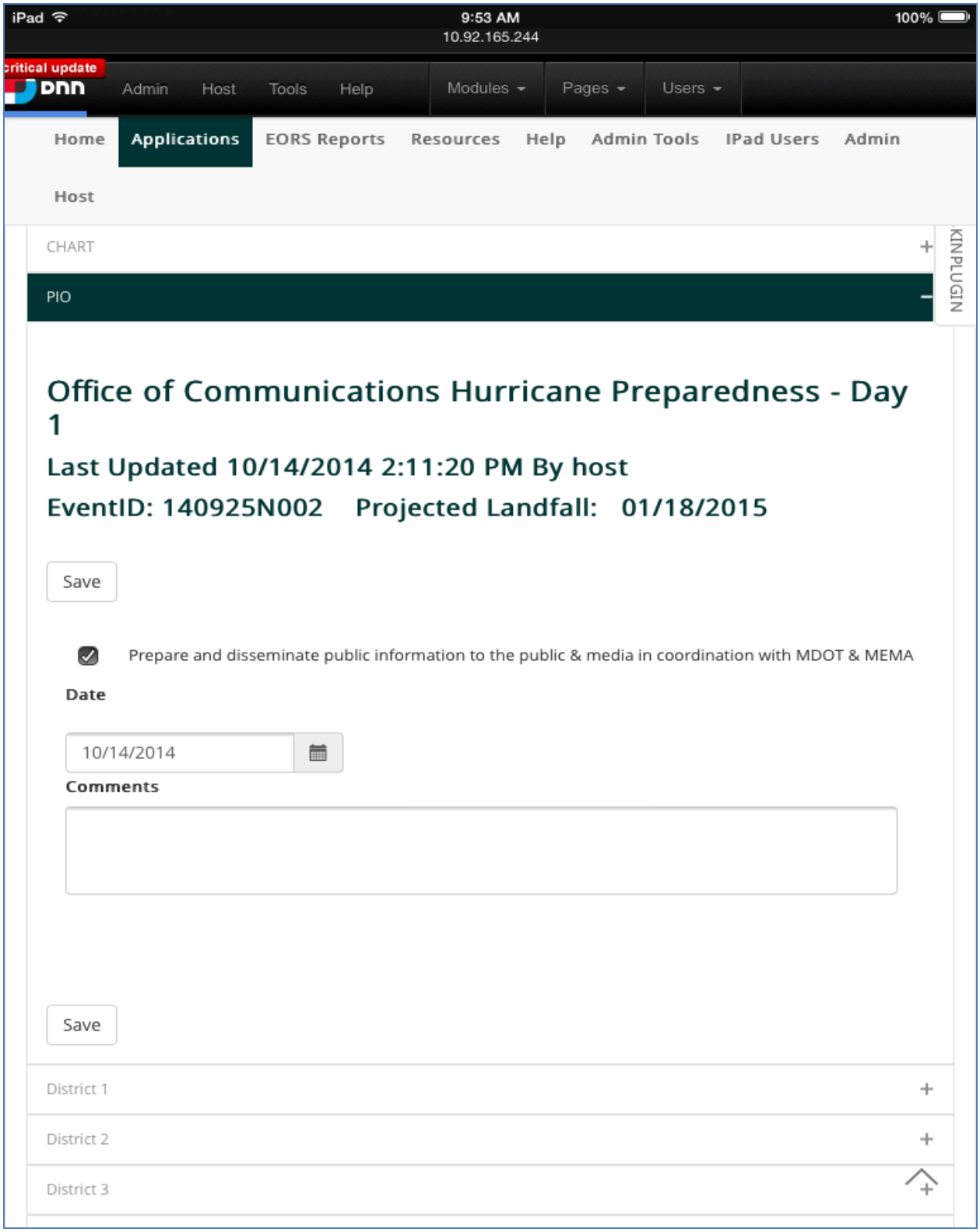

Figure 4-84 Hurricane Preparedness PIO Tab – Portrait

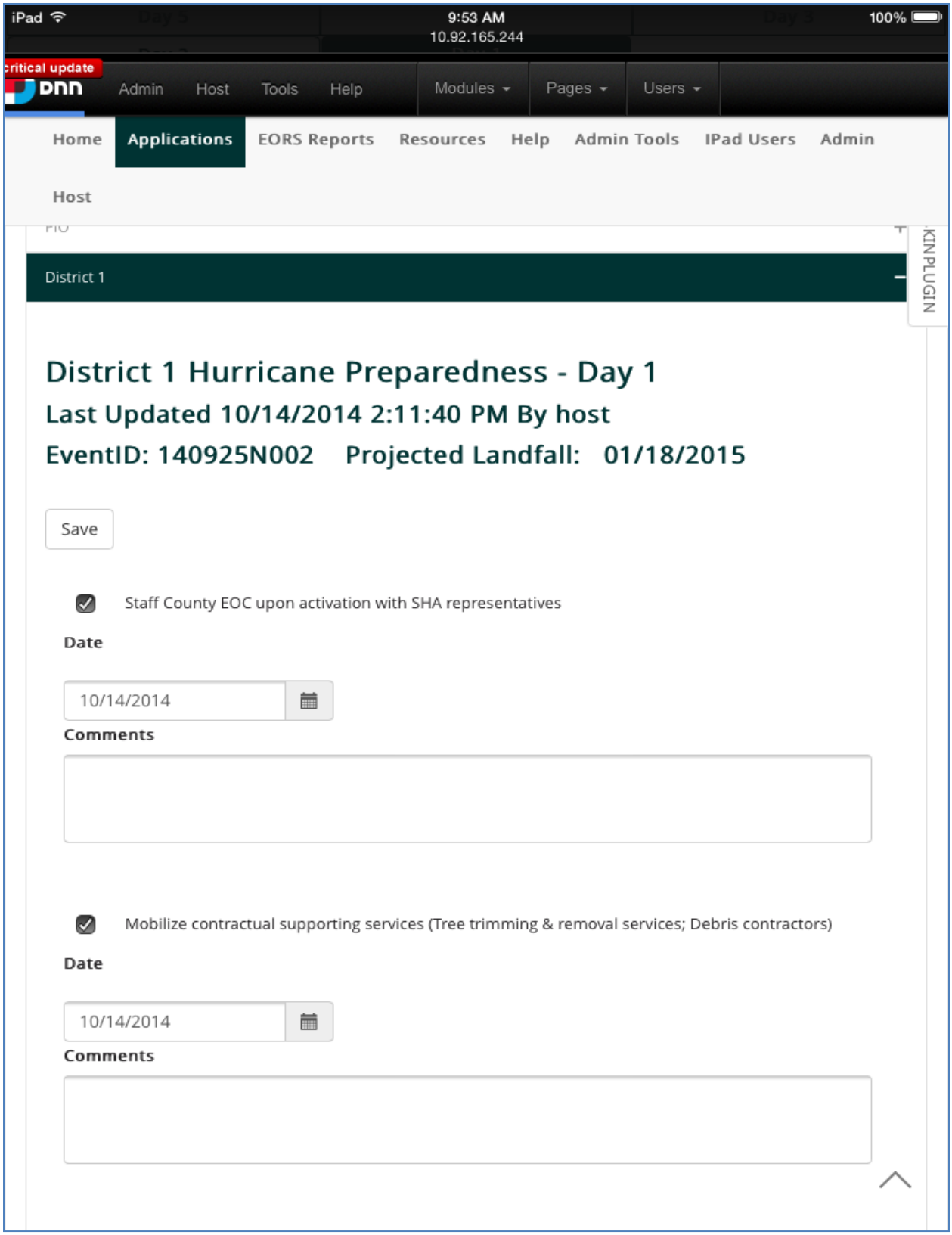

Figure 4-85 Hurricane Preparedness District Tab – Portrait

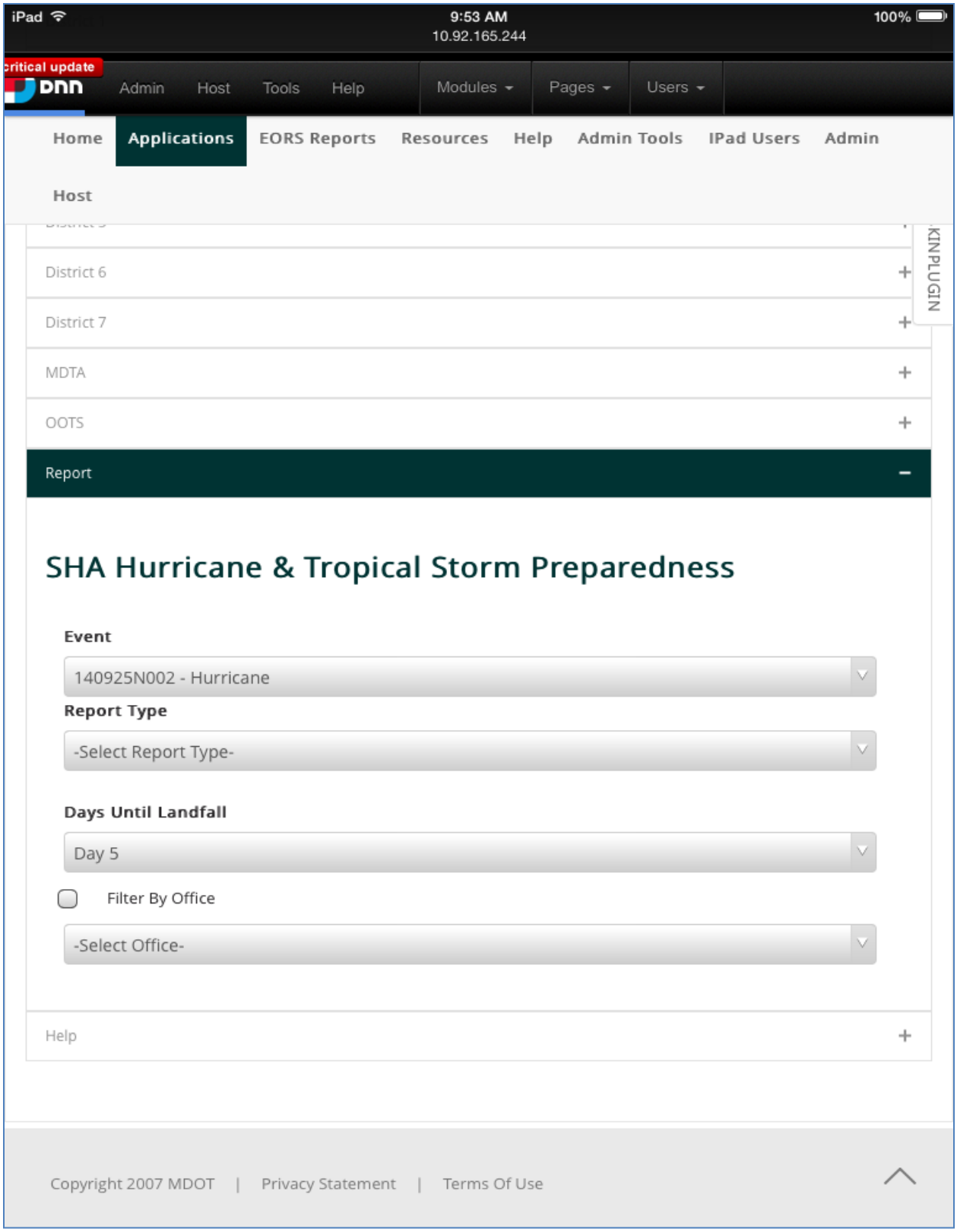

Figure 4-86 Hurricane Preparedness Report Tab – Portrait

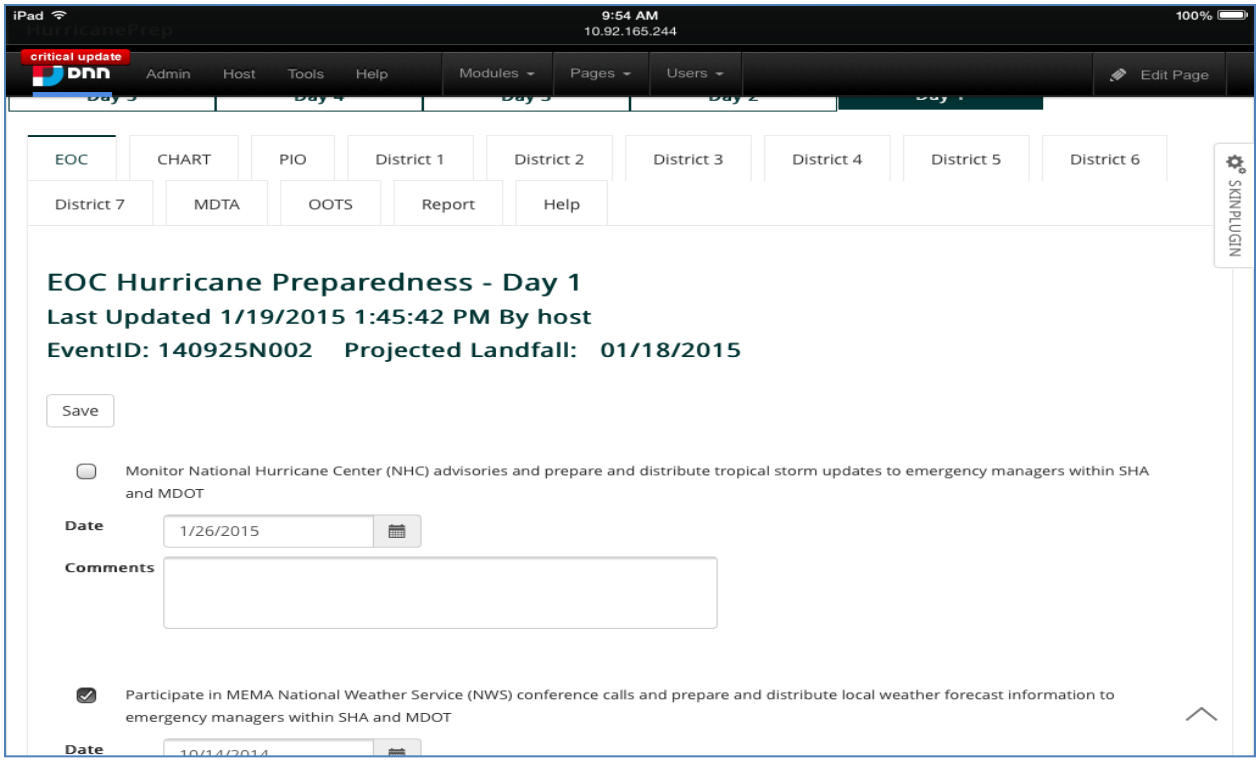

Figure 4-87 Hurricane Preparedness EOC Tab – Landscape

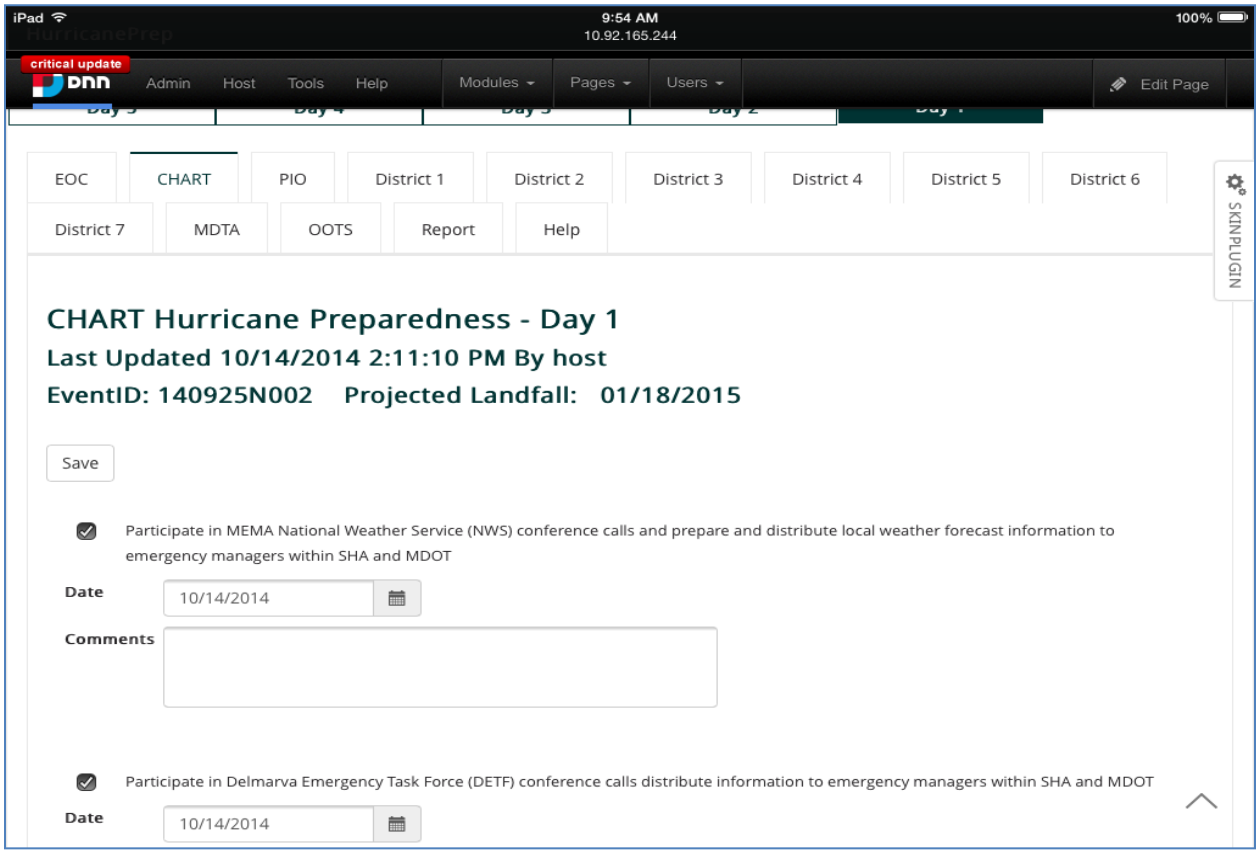

Figure 4-88 Hurricane Preparedness CHART Tab – Landscape

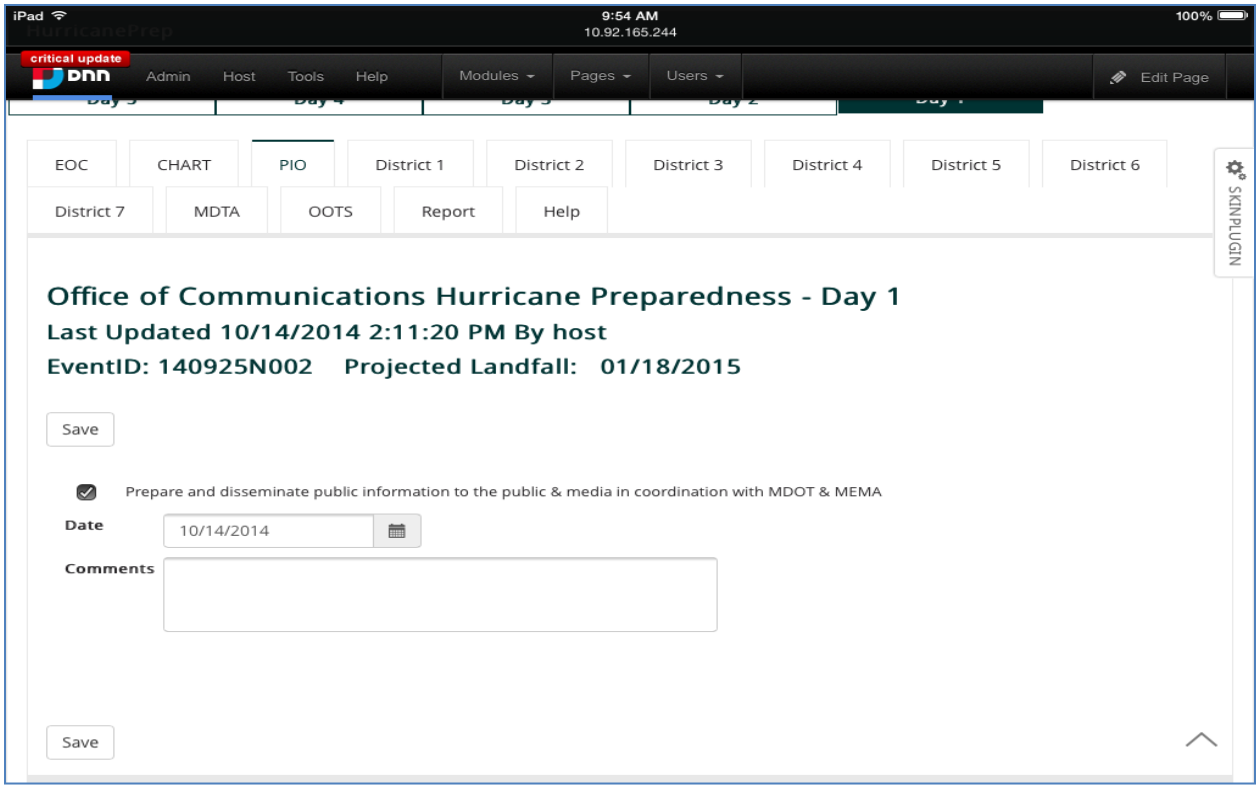

Figure 4-89 Hurricane Preparedness PIO Tab – Landscape

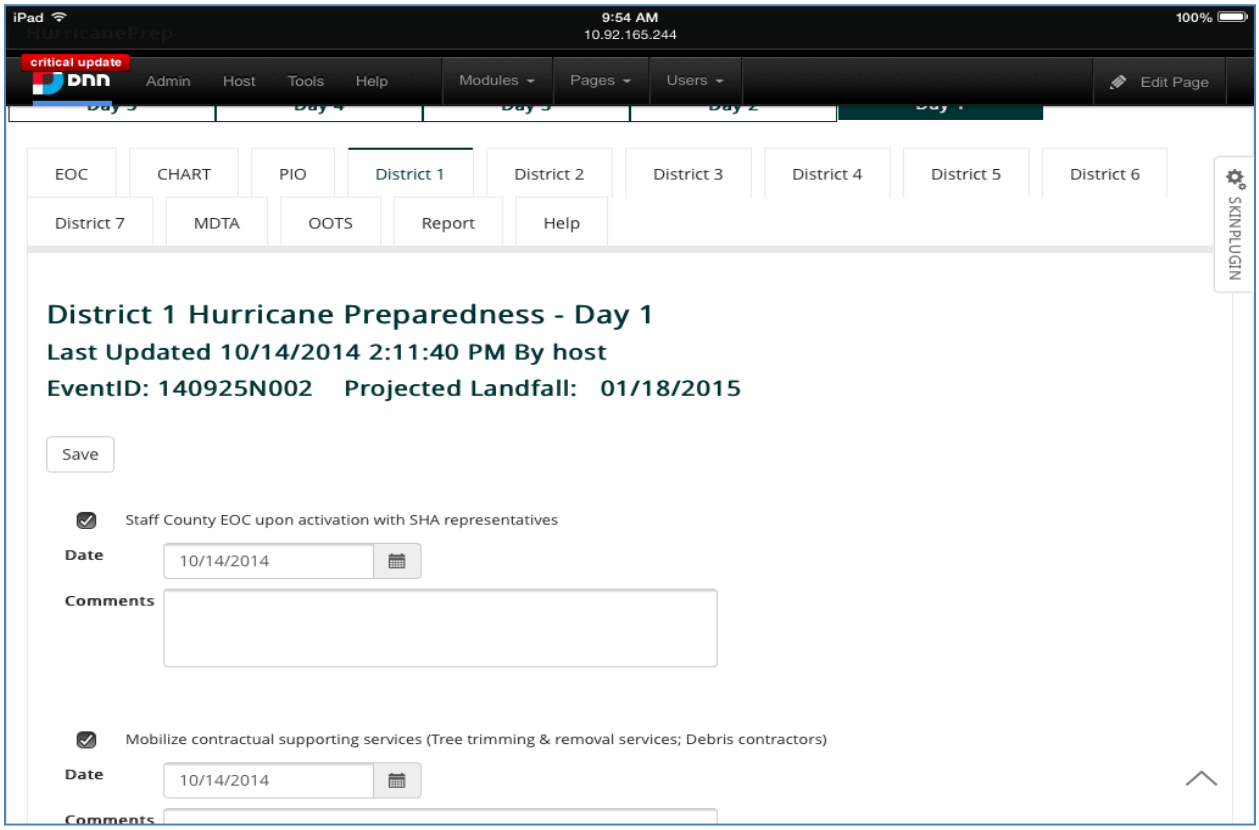

Figure 4-90 Hurricane Awareness District Tab – Landscape

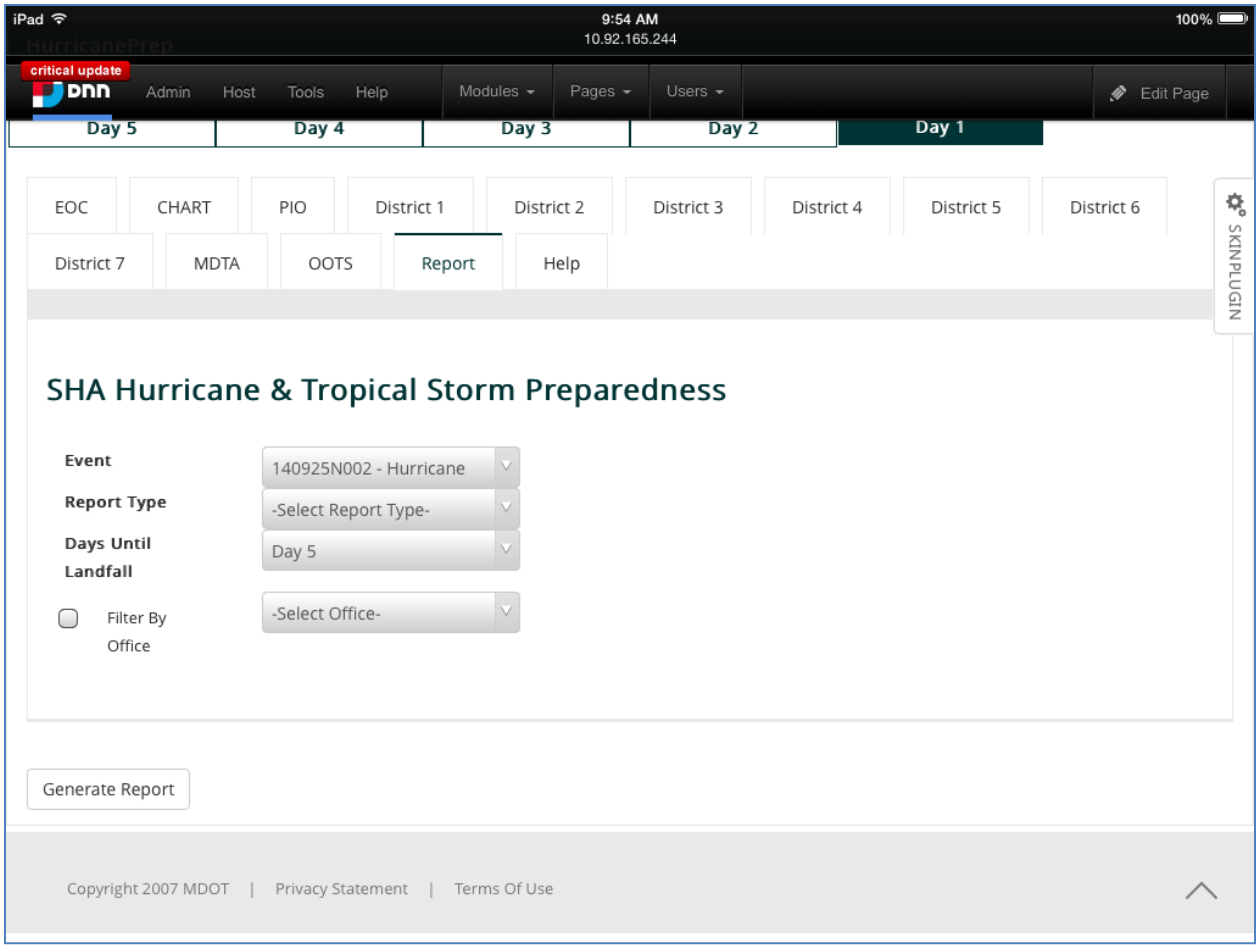

Figure 4-91 Hurricane Preparedness Report Tab – Landscape

4.7 User & Role Admin – Administrator Panel

This section contains screen captures from the administrators' user management pages.

4.7.1 User List

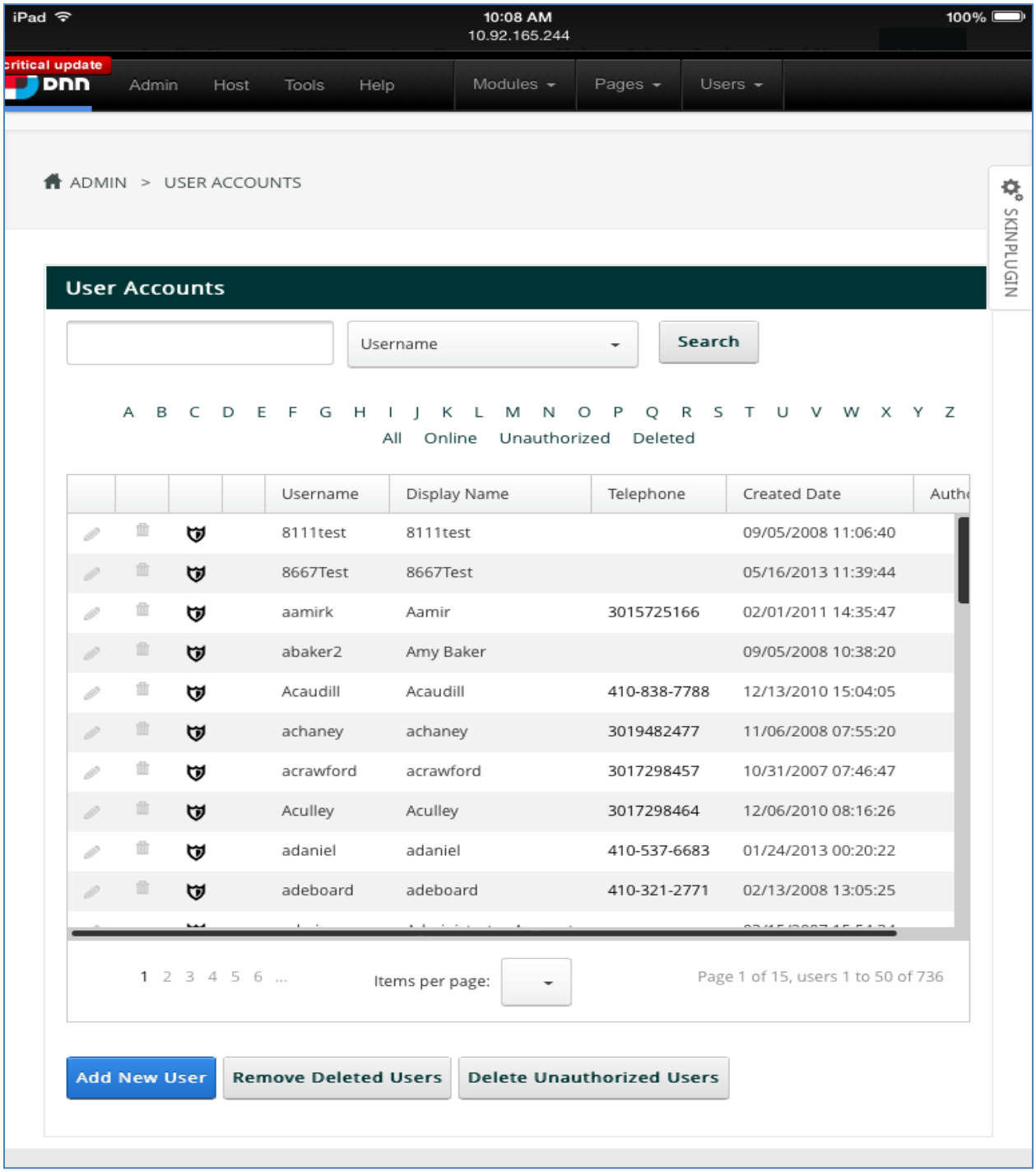

Figure 4-92 User List – Portrait

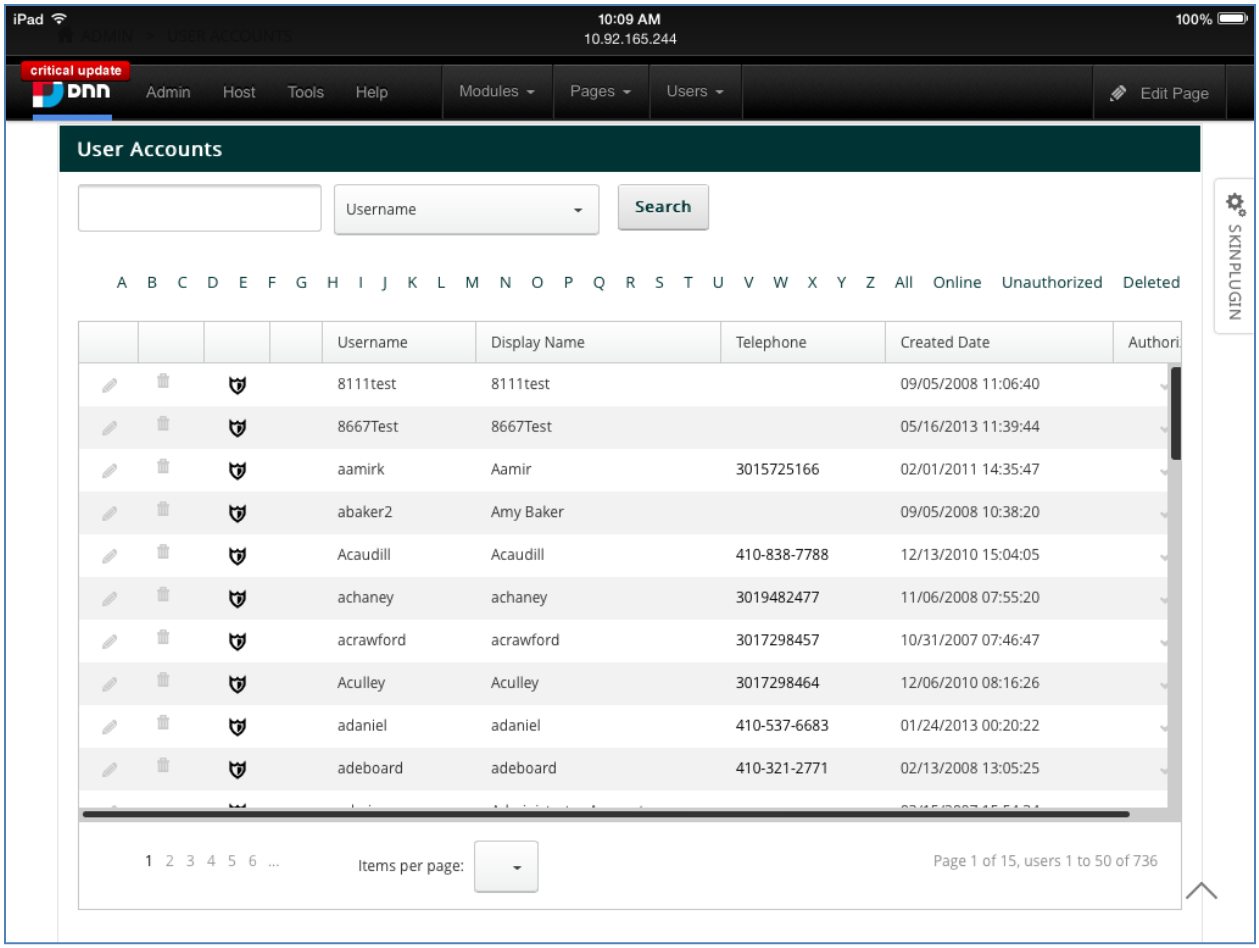

Figure 4-93 User List – Landscape

4.7.2 Create User

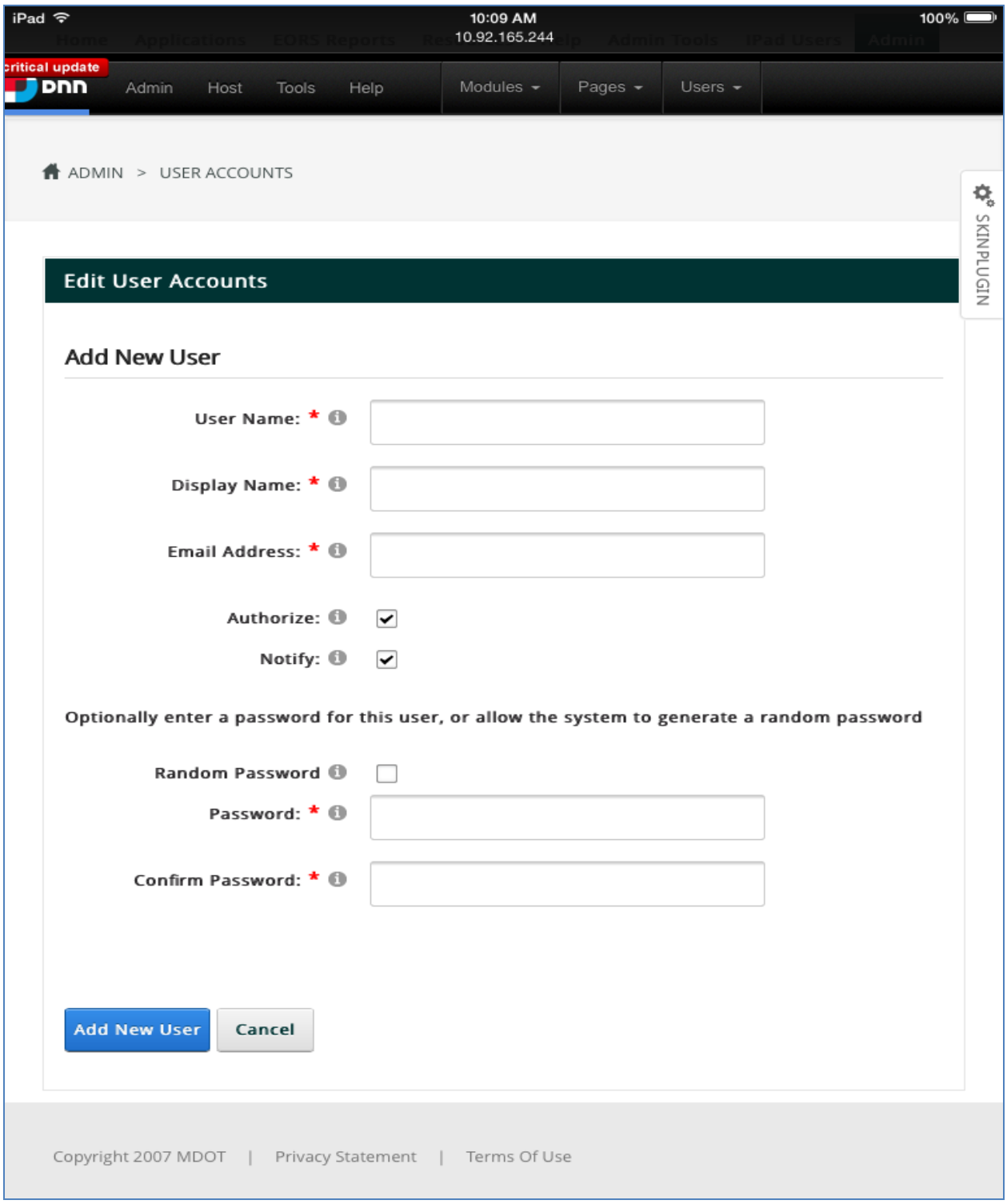

Figure 4-94 Add User – Portrait

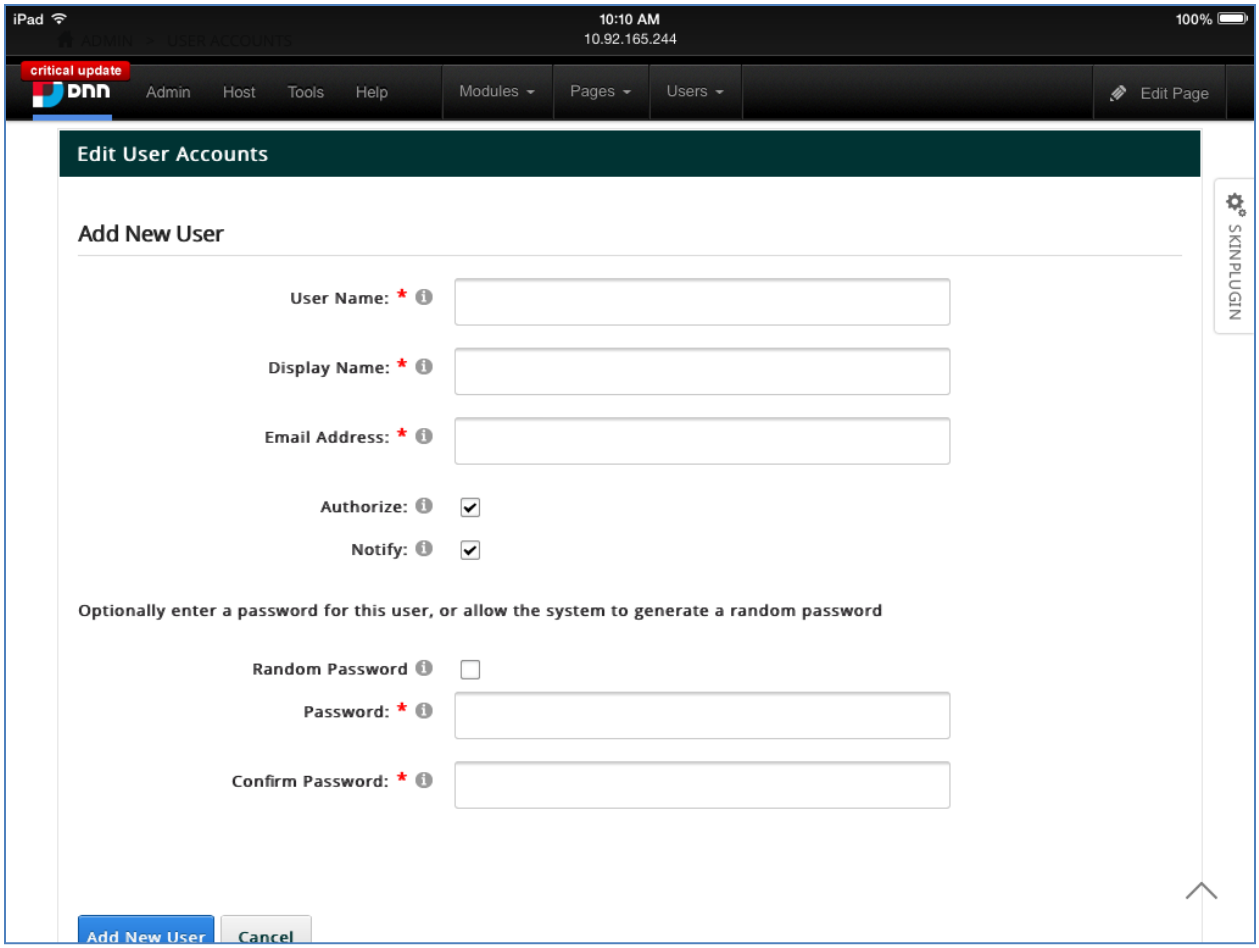

Figure 4-95 Add User – Landscape

4.7.3 Change Password

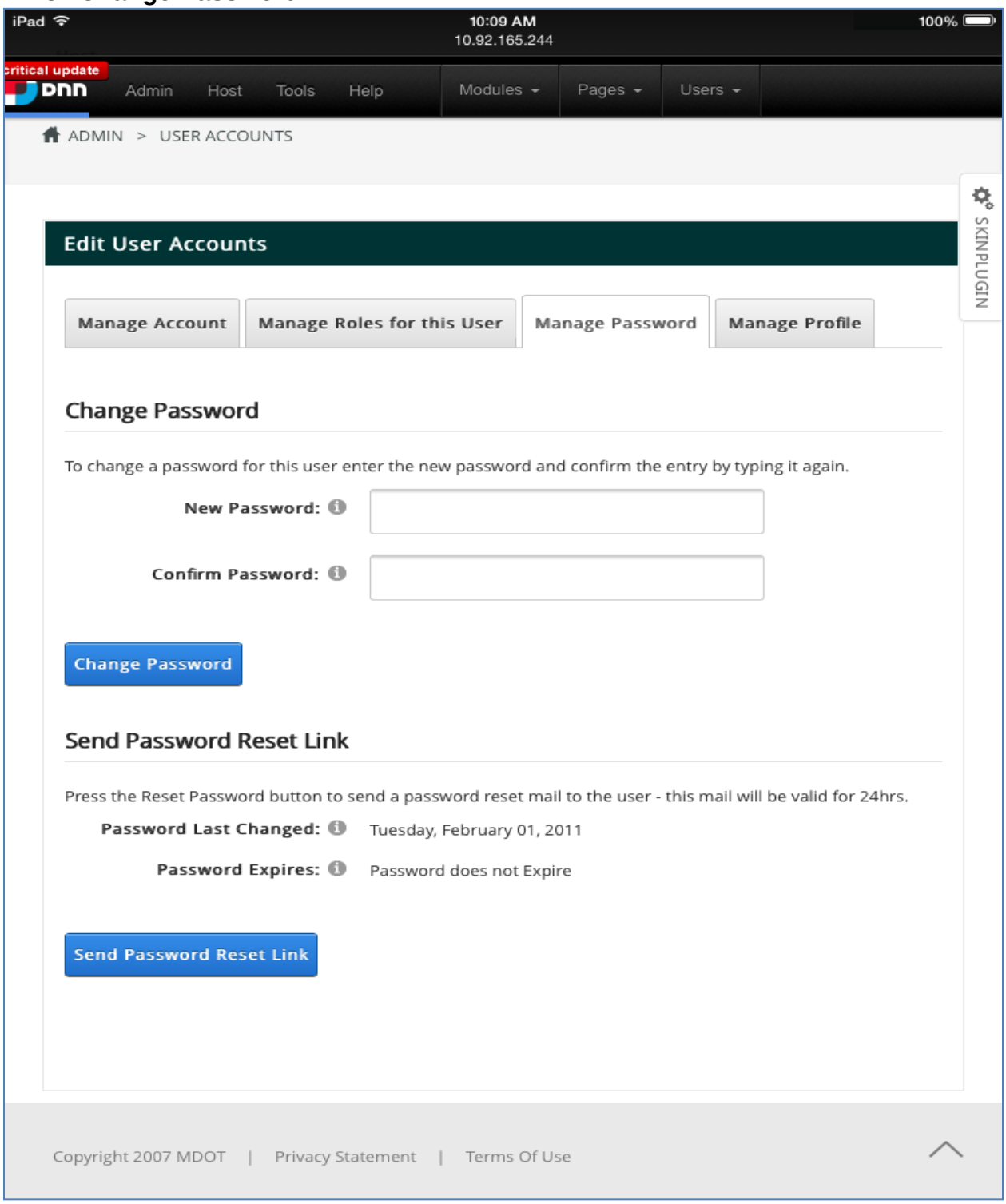

Figure 4-96 Change Password – Portrait

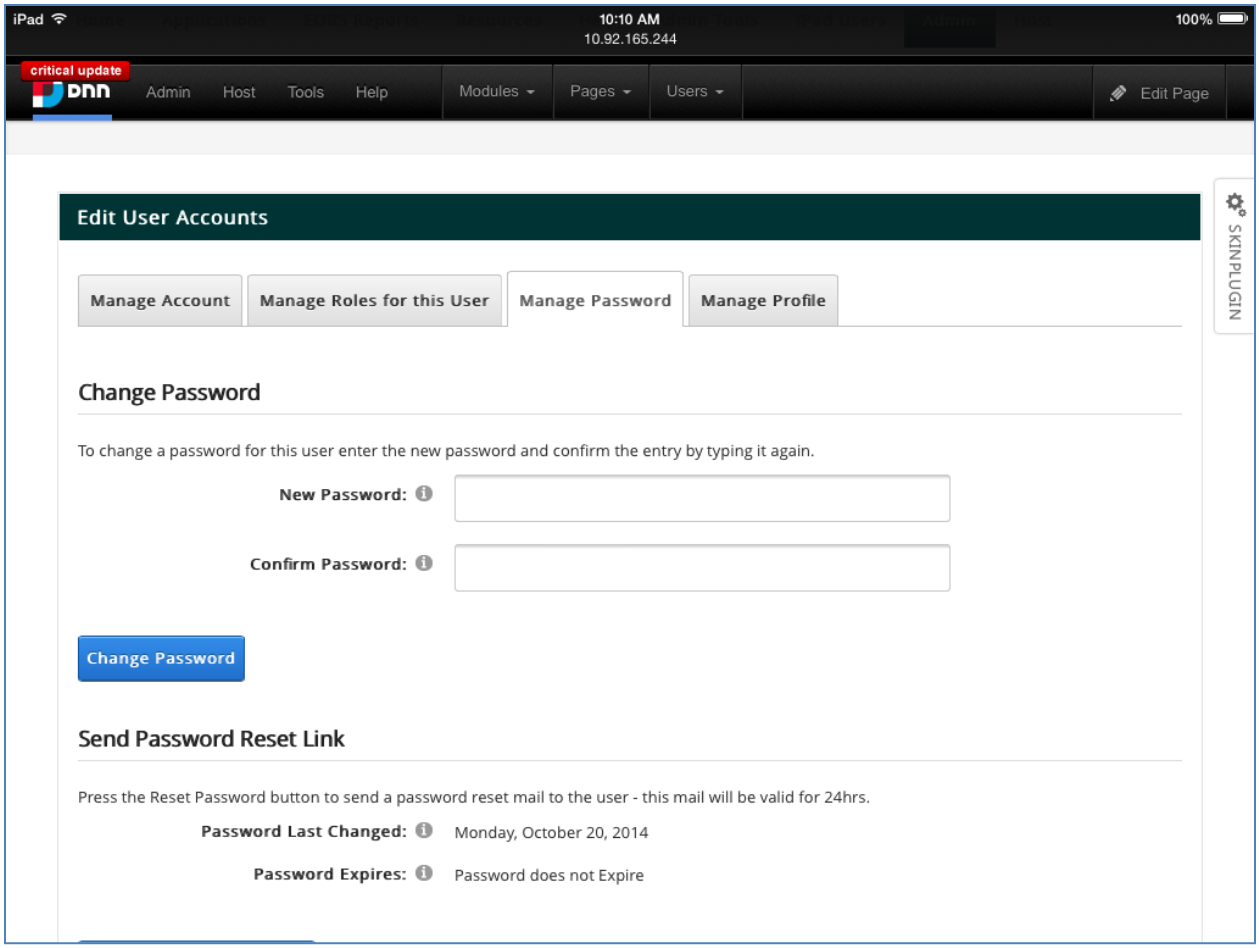

Figure 4-97 Change Password – Landscape

4.7.4 User Roles

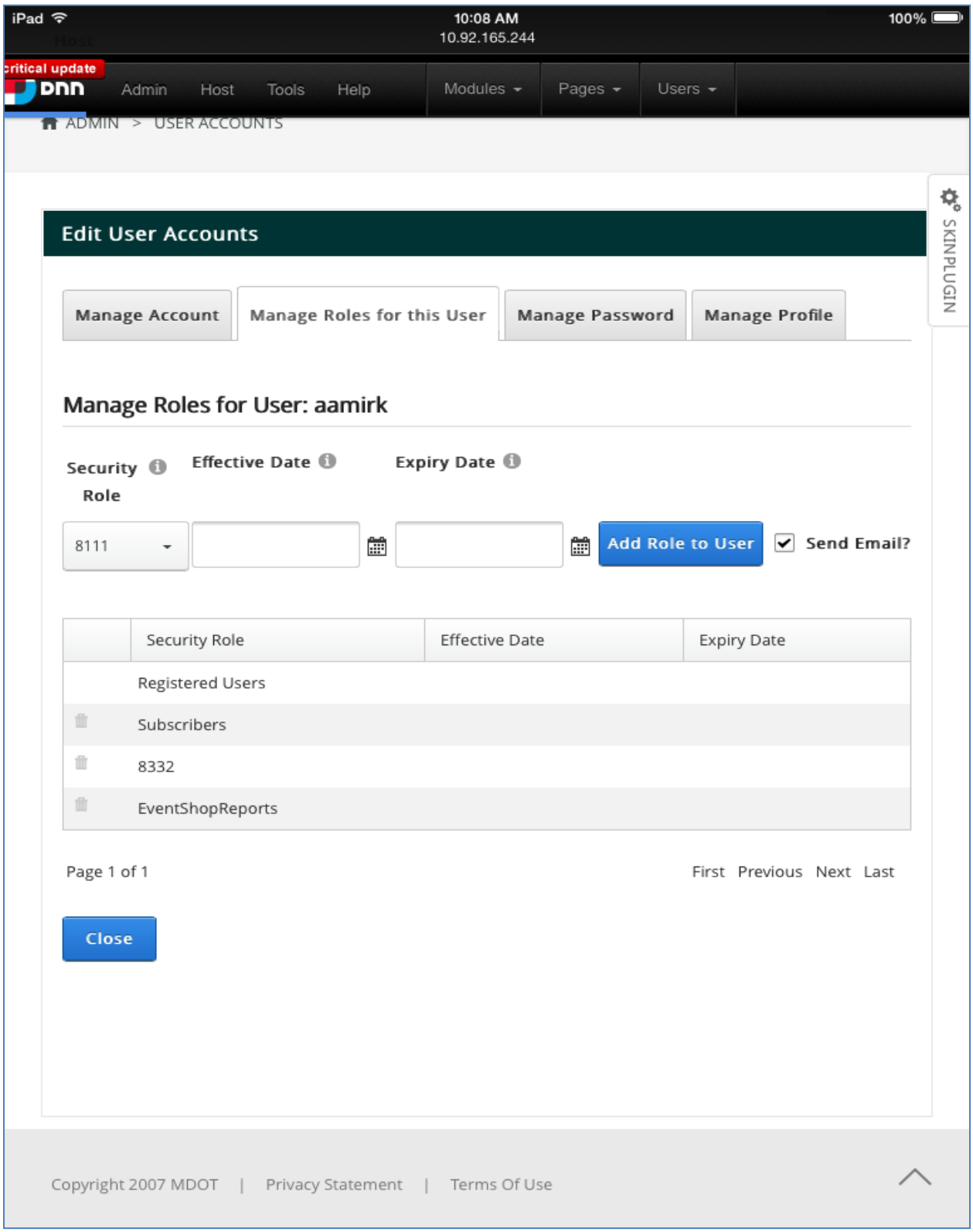

Figure 4-98 User Roles – Portrait

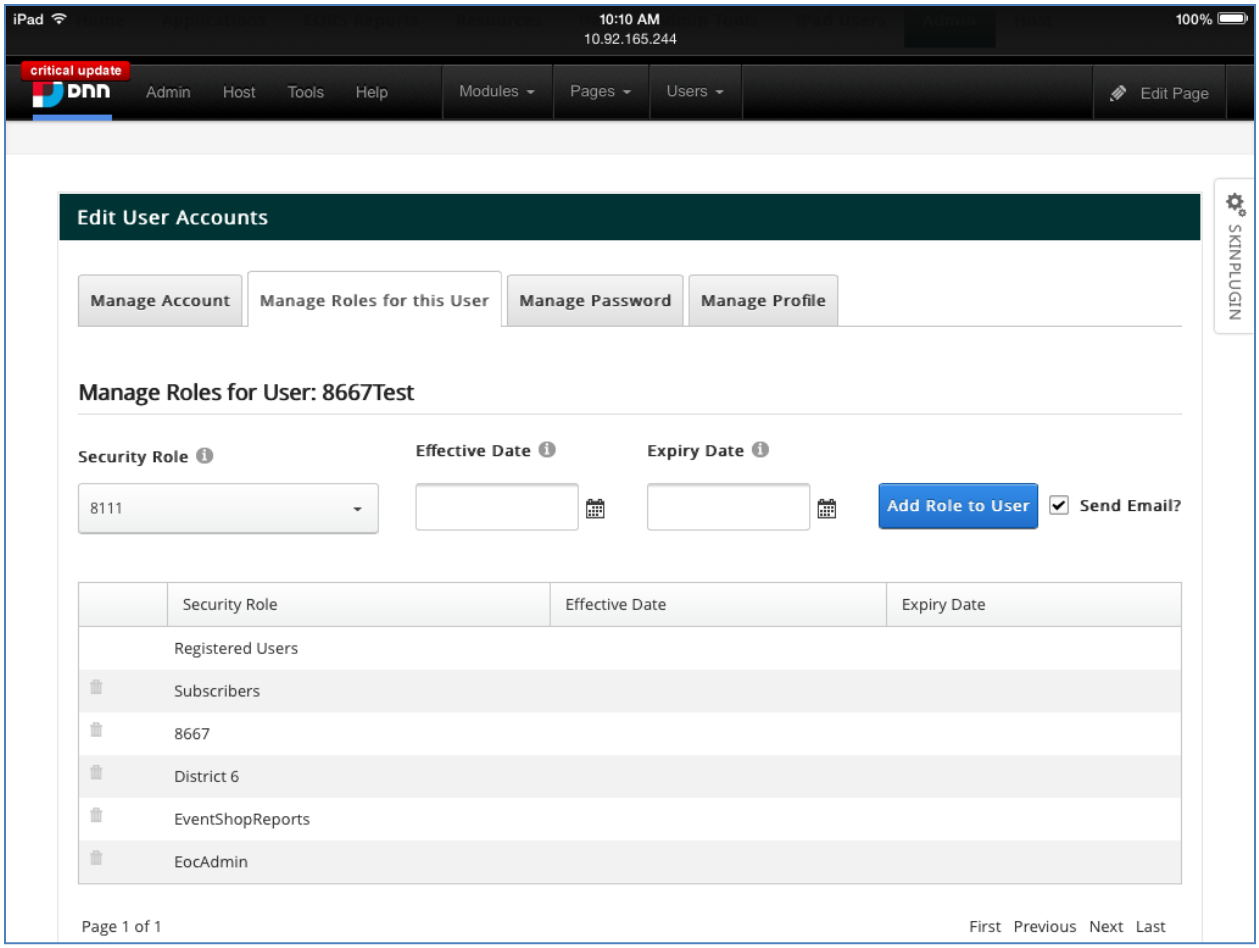

Figure 4-99 User Roles – Landscape

4.7.5 Update User Profile

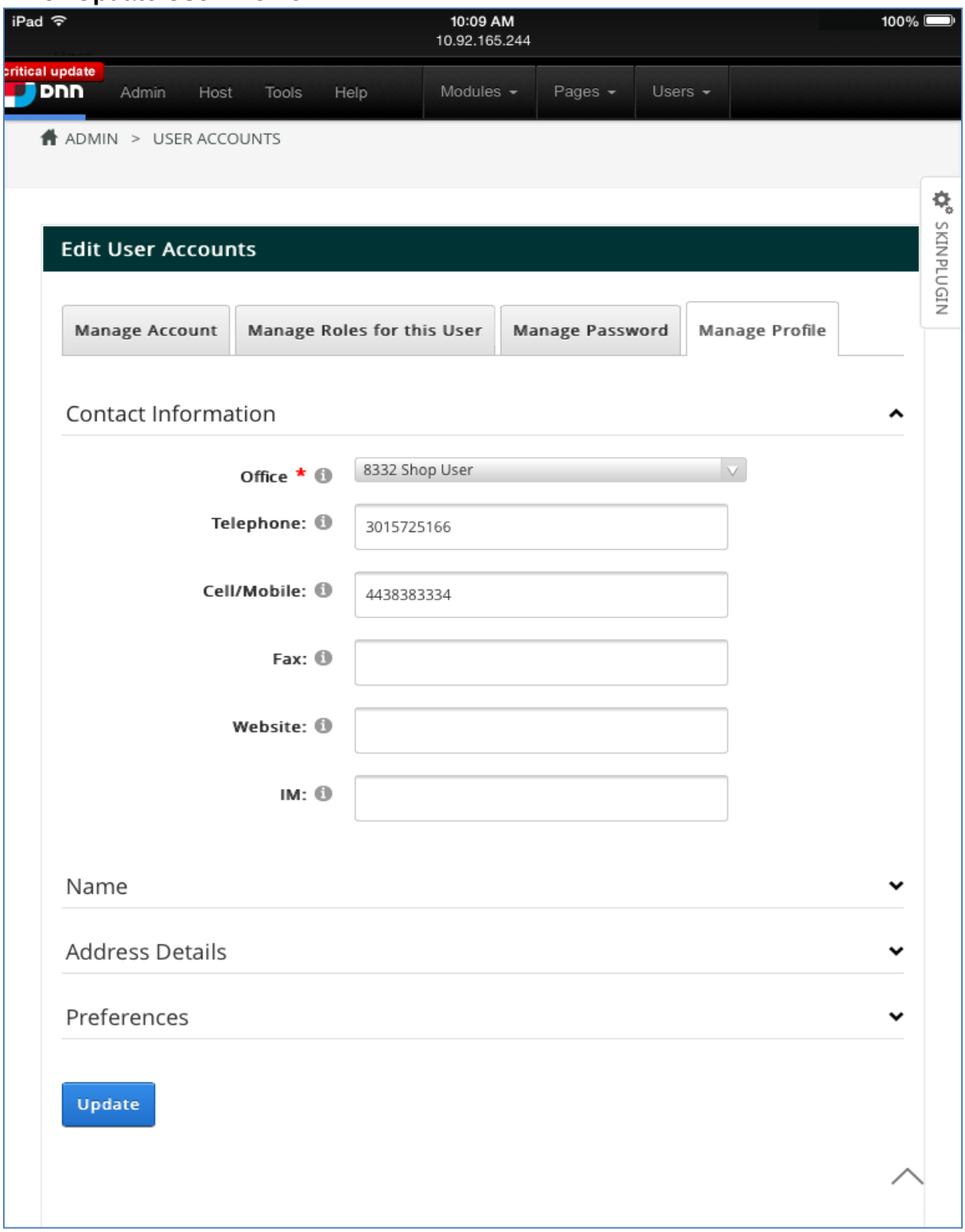

Figure 4-100 User Profile – Portrait

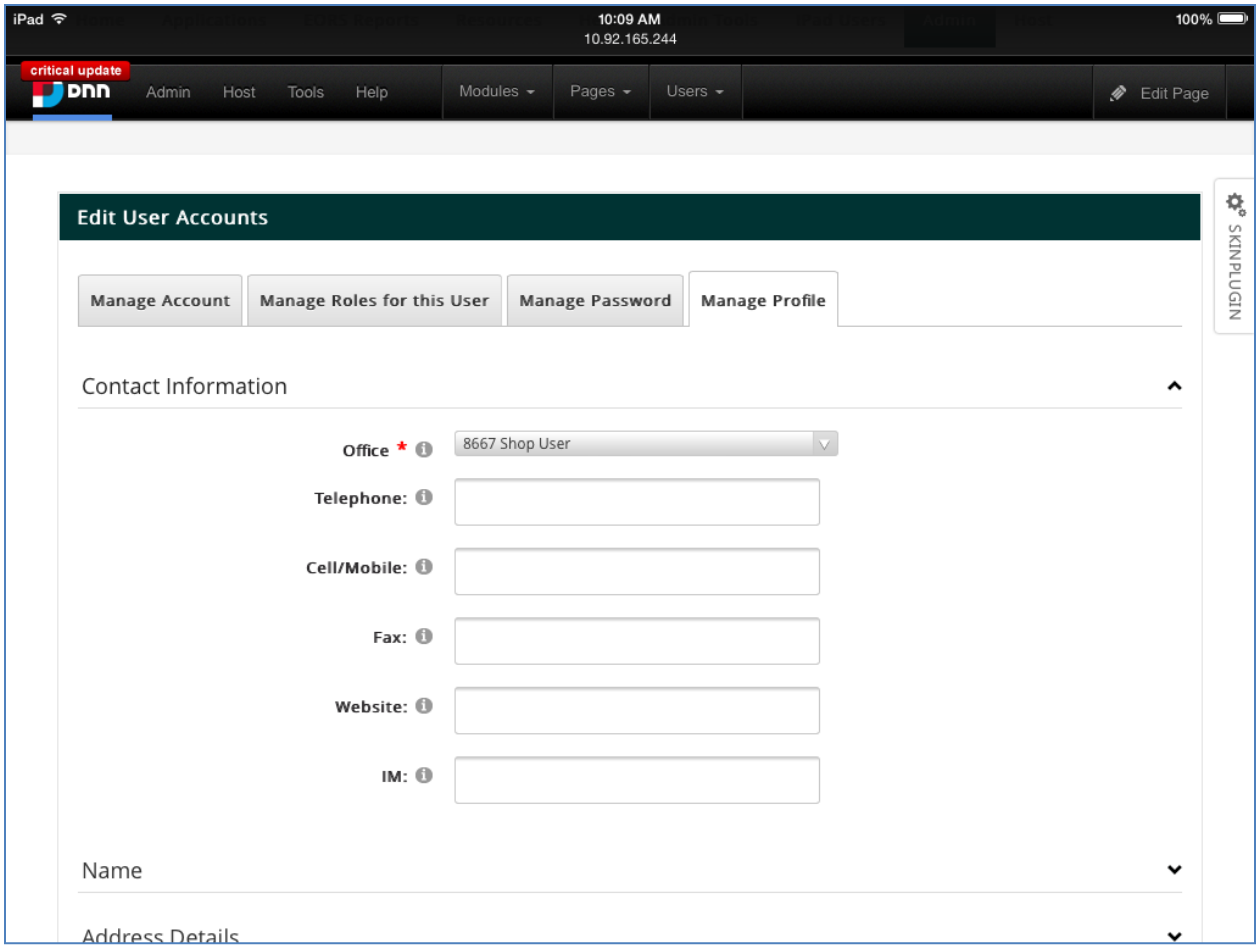

Figure 4-101 User Profile – Landscape

4.7.6 Security Roles

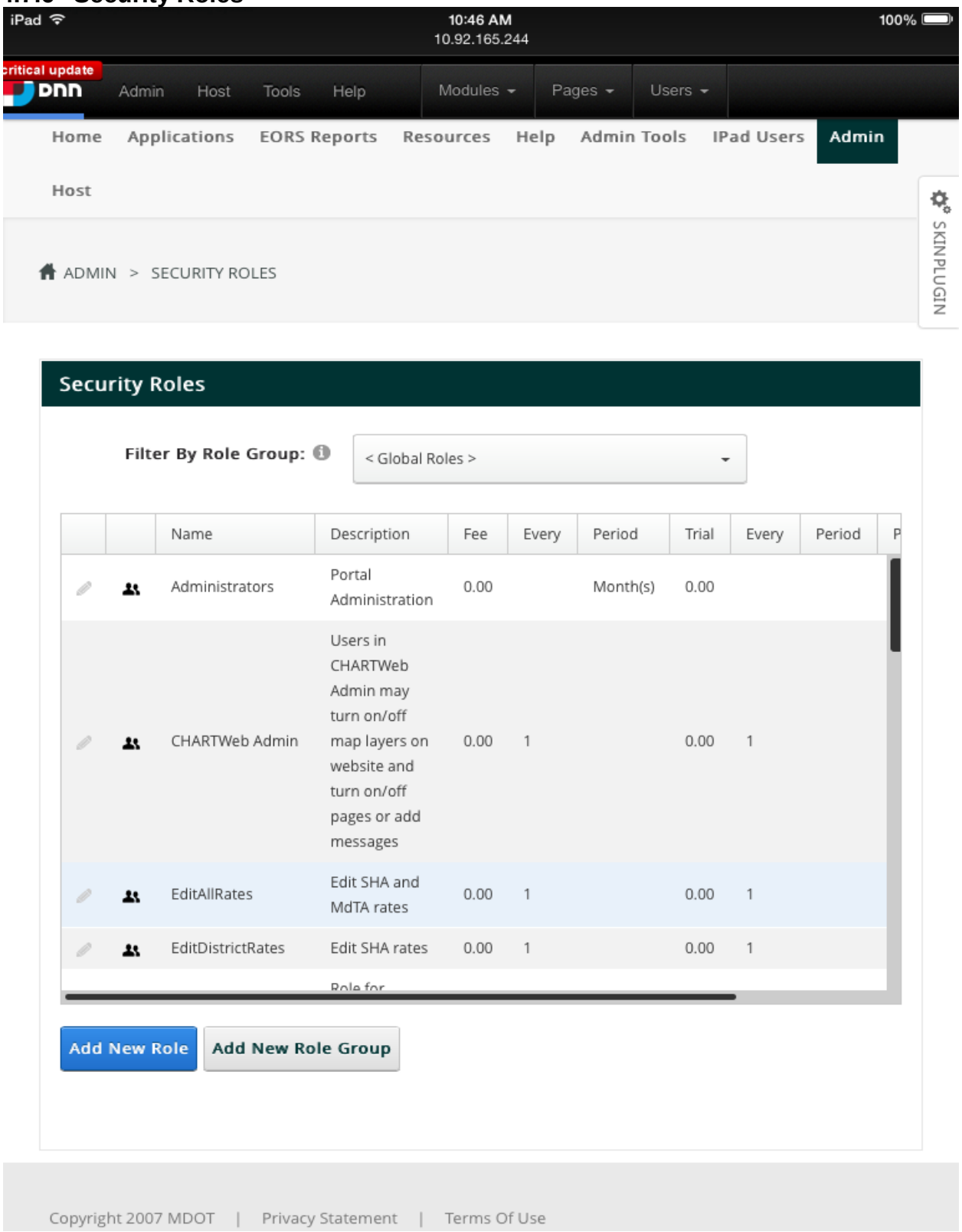

Figure 4-102 List User Roles – Portrait

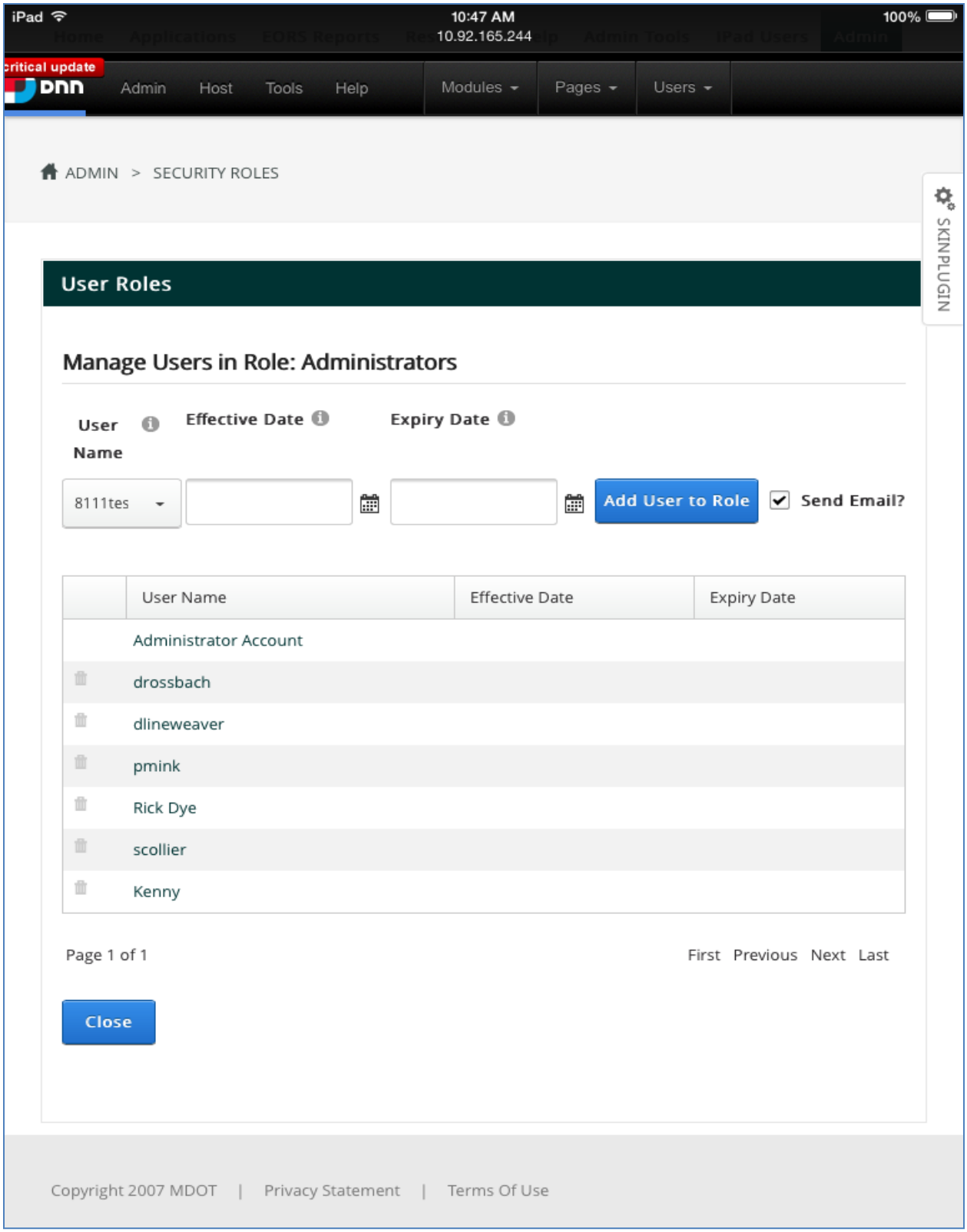

Figure 4-103 Users in Role – Portrait

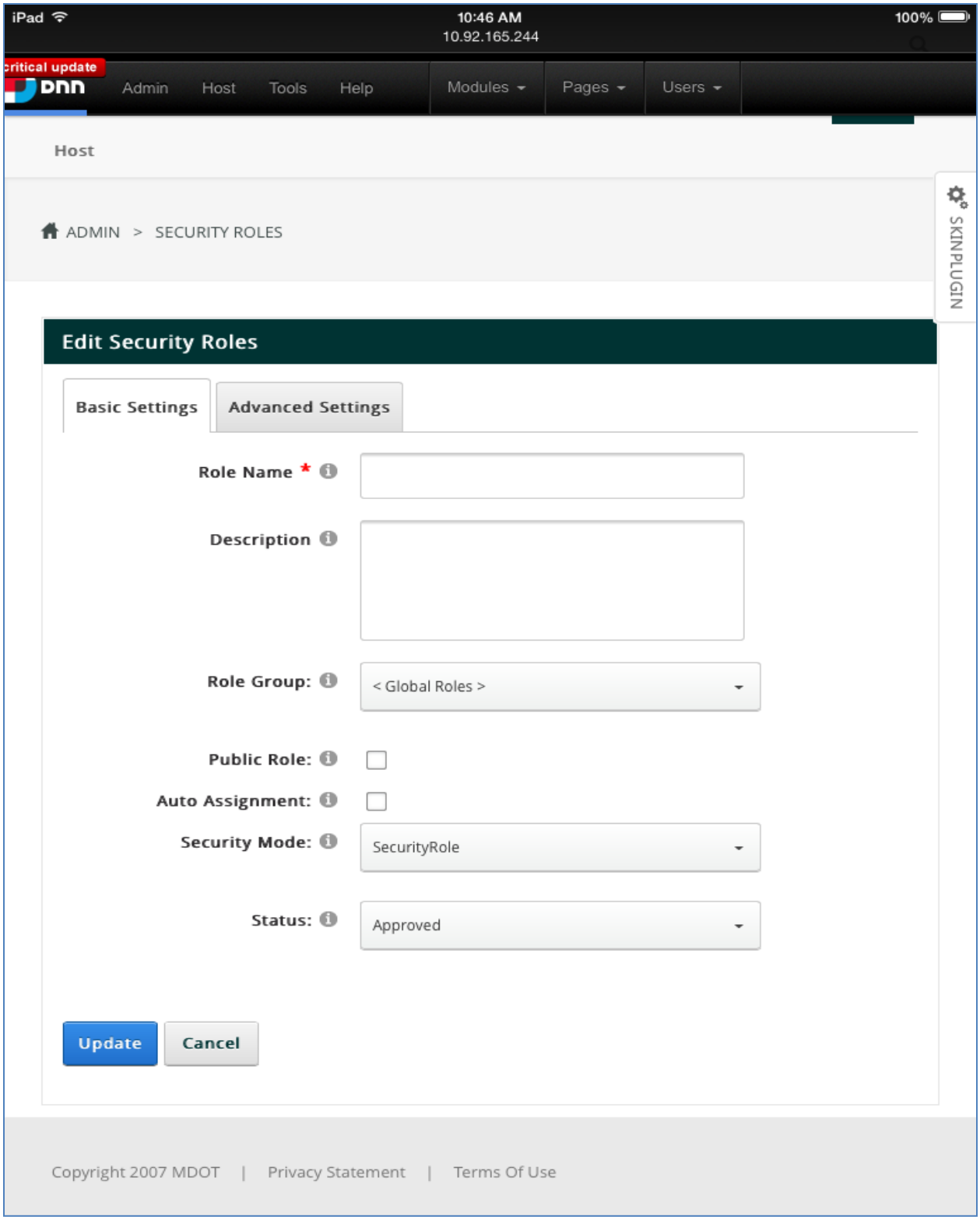

Figure 4-104 Add/Edit Role Basic Info – Portrait

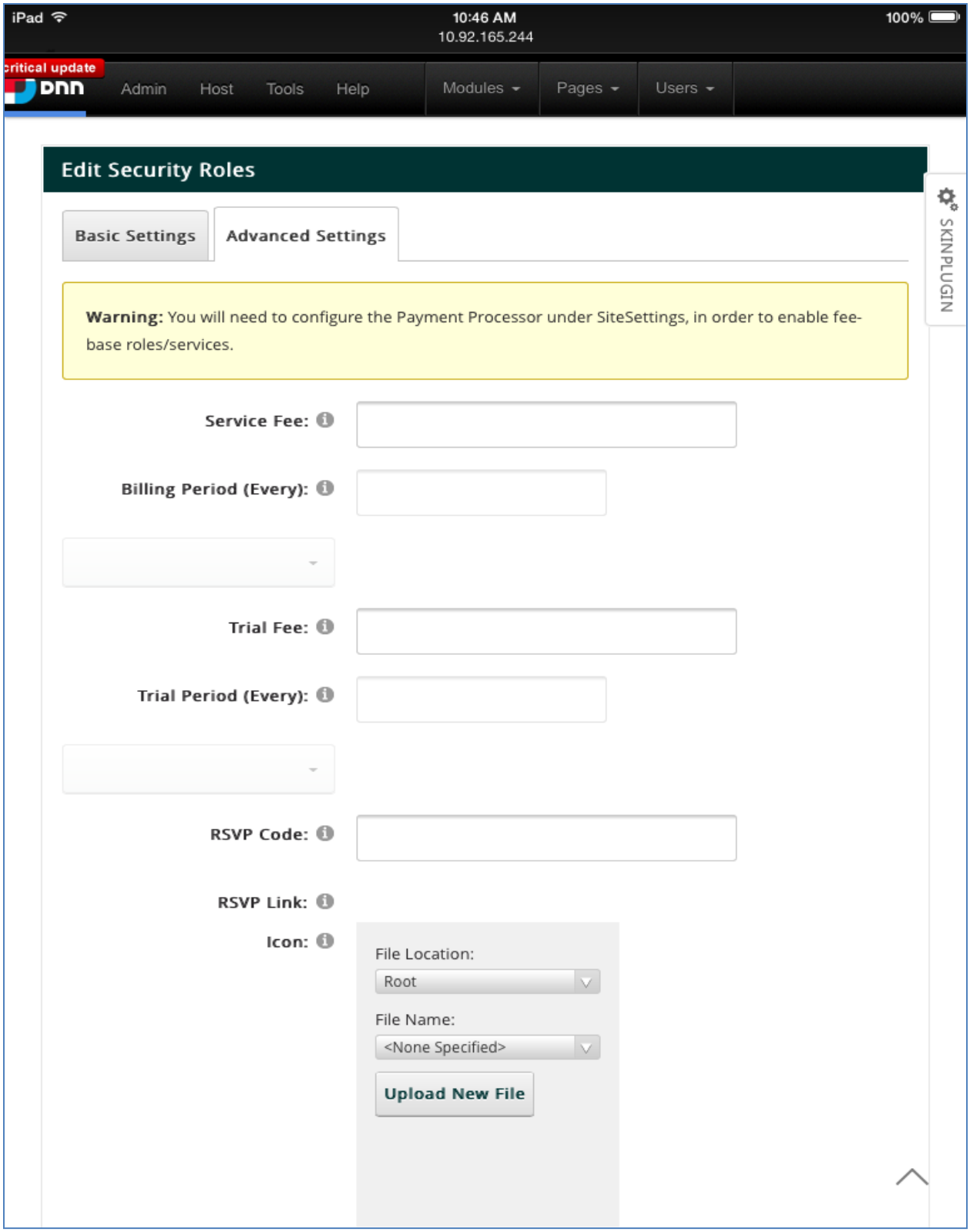

Figure 4-105 Add/Edit Role Advanced Info – Portrait

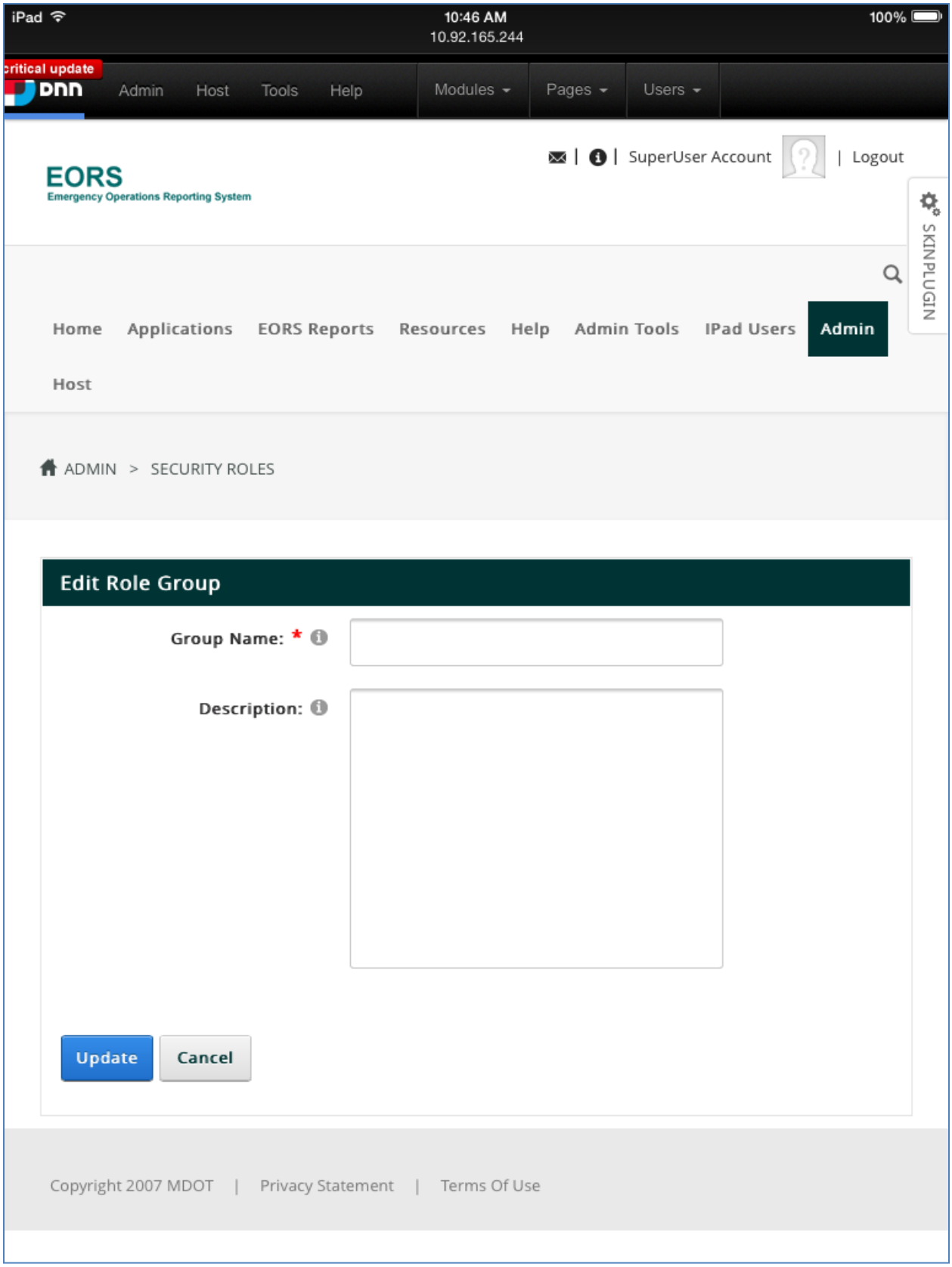

Figure 4-106 Add/Edit Role Group – Portrait

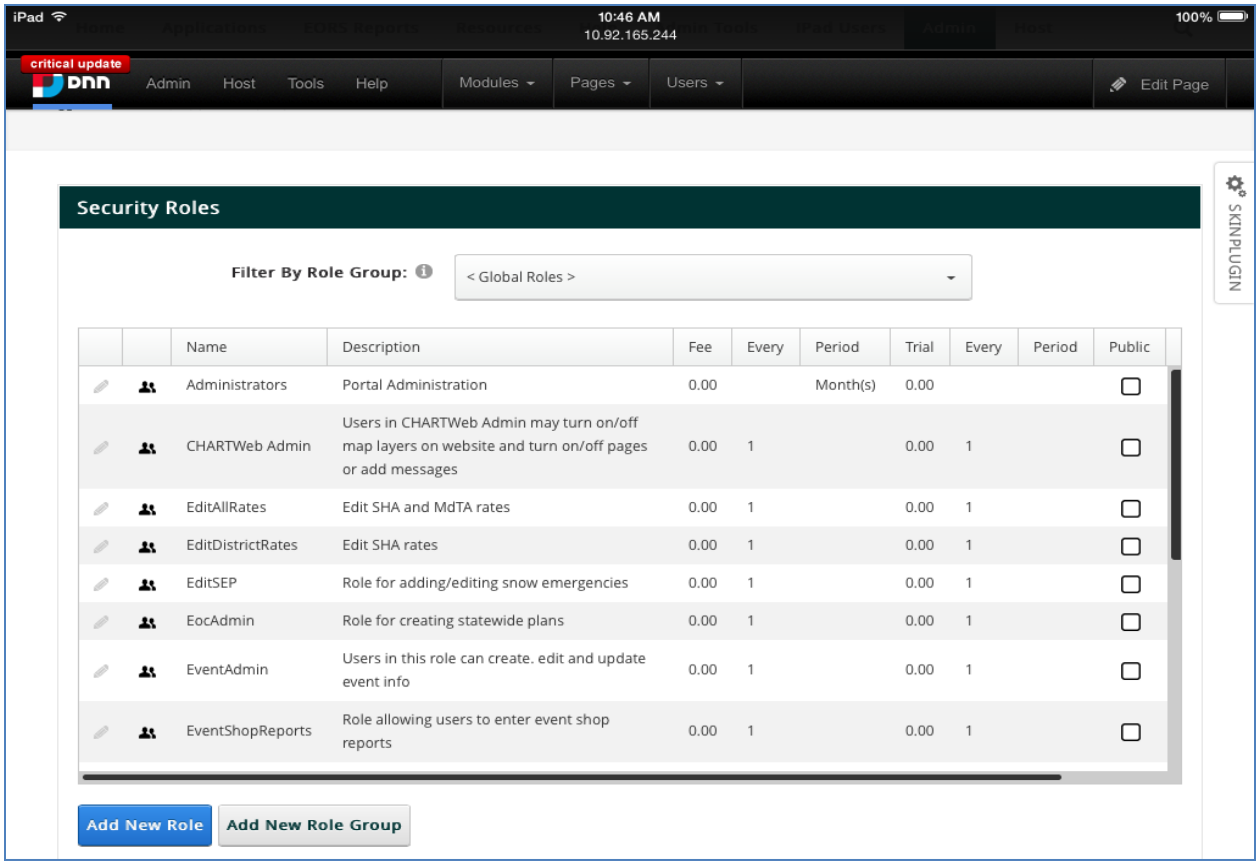

Figure 4-107 List Roles – Landscape

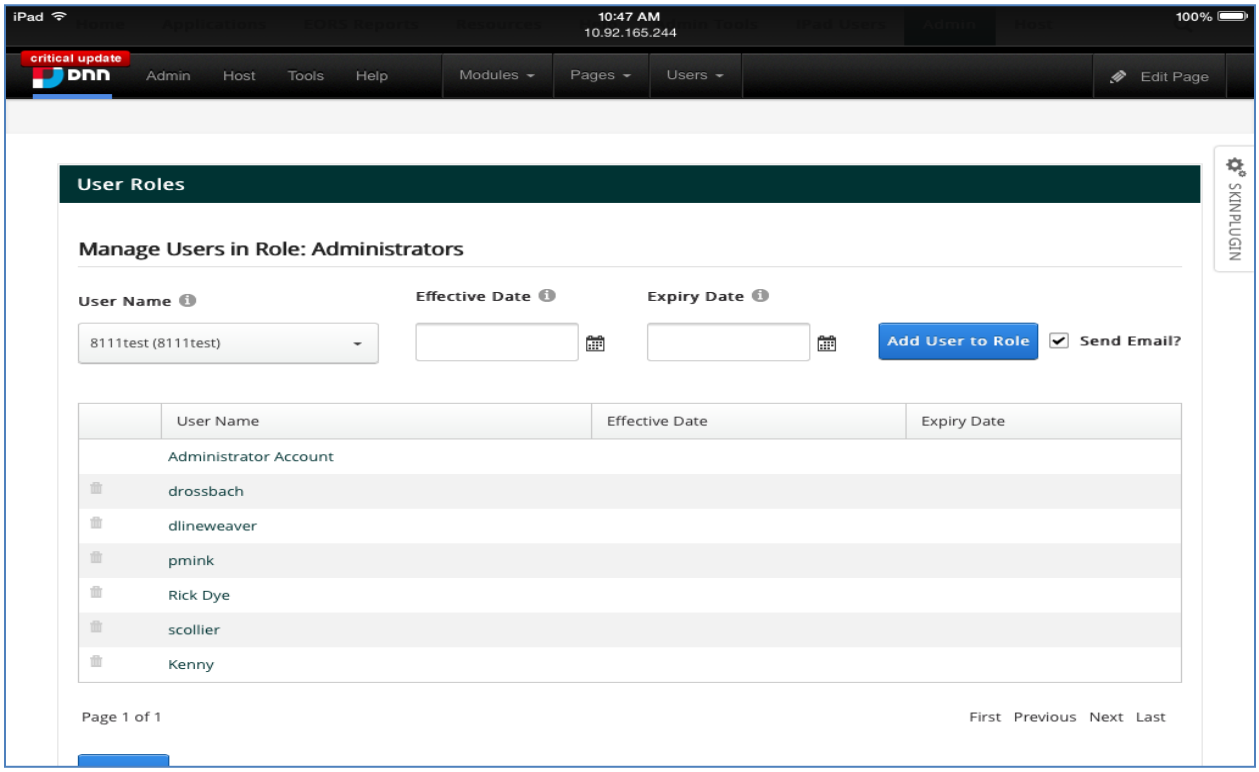

Figure 4-108 Users in Role – Landscape

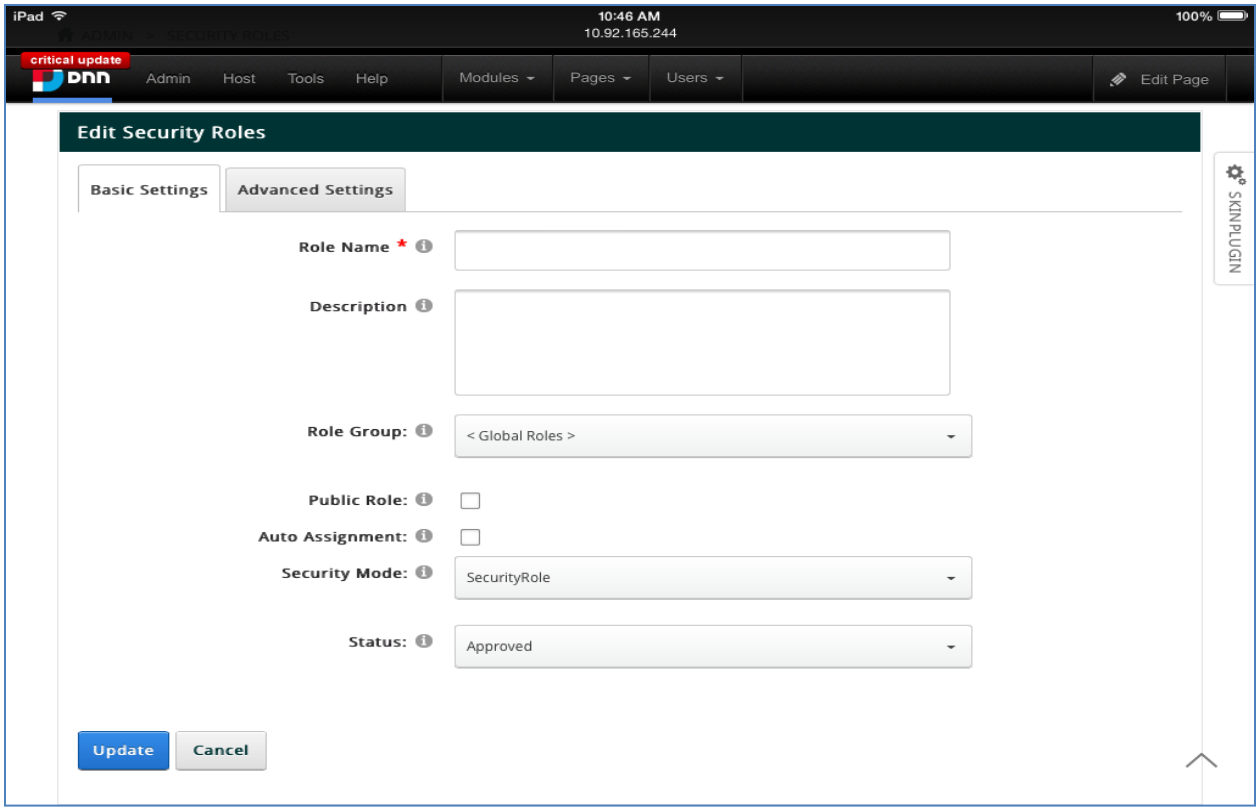

Figure 4-109 Add/Edit Role Basic Info – Landscape

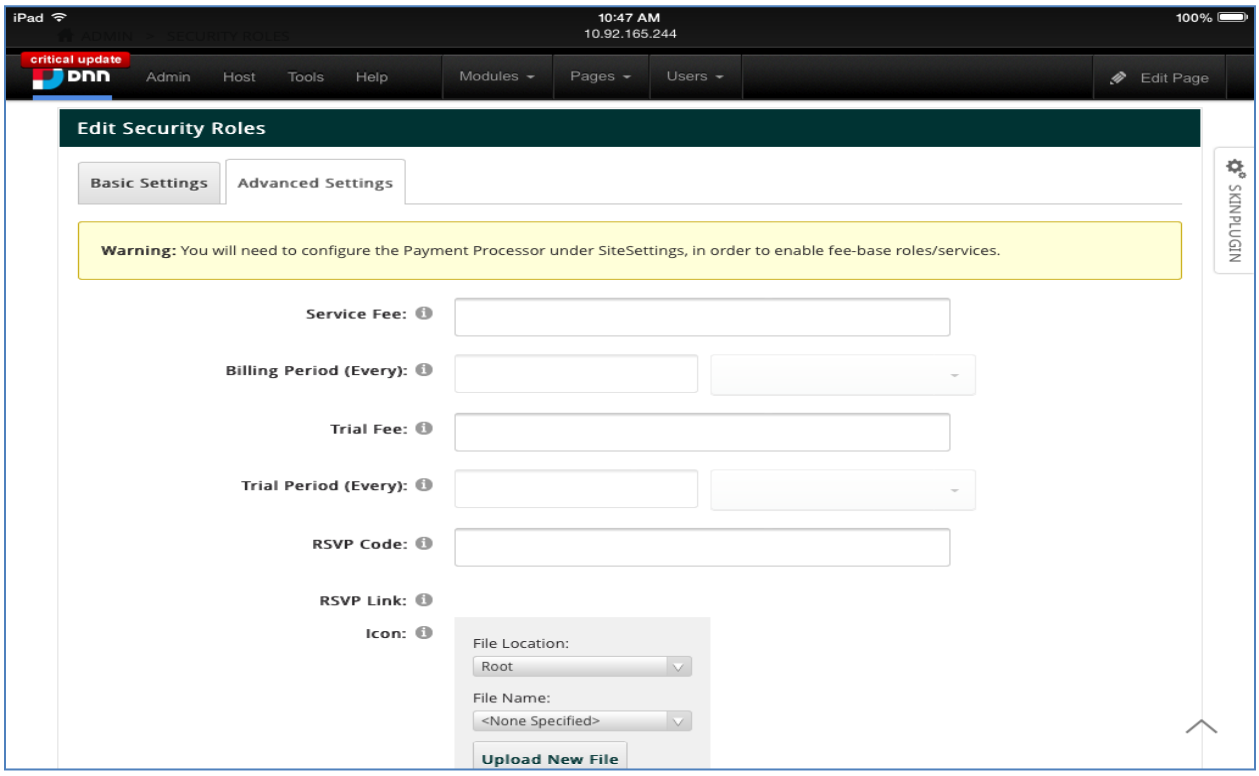

Figure 4-110 Add/Edit Role Advanced Info – Landscape

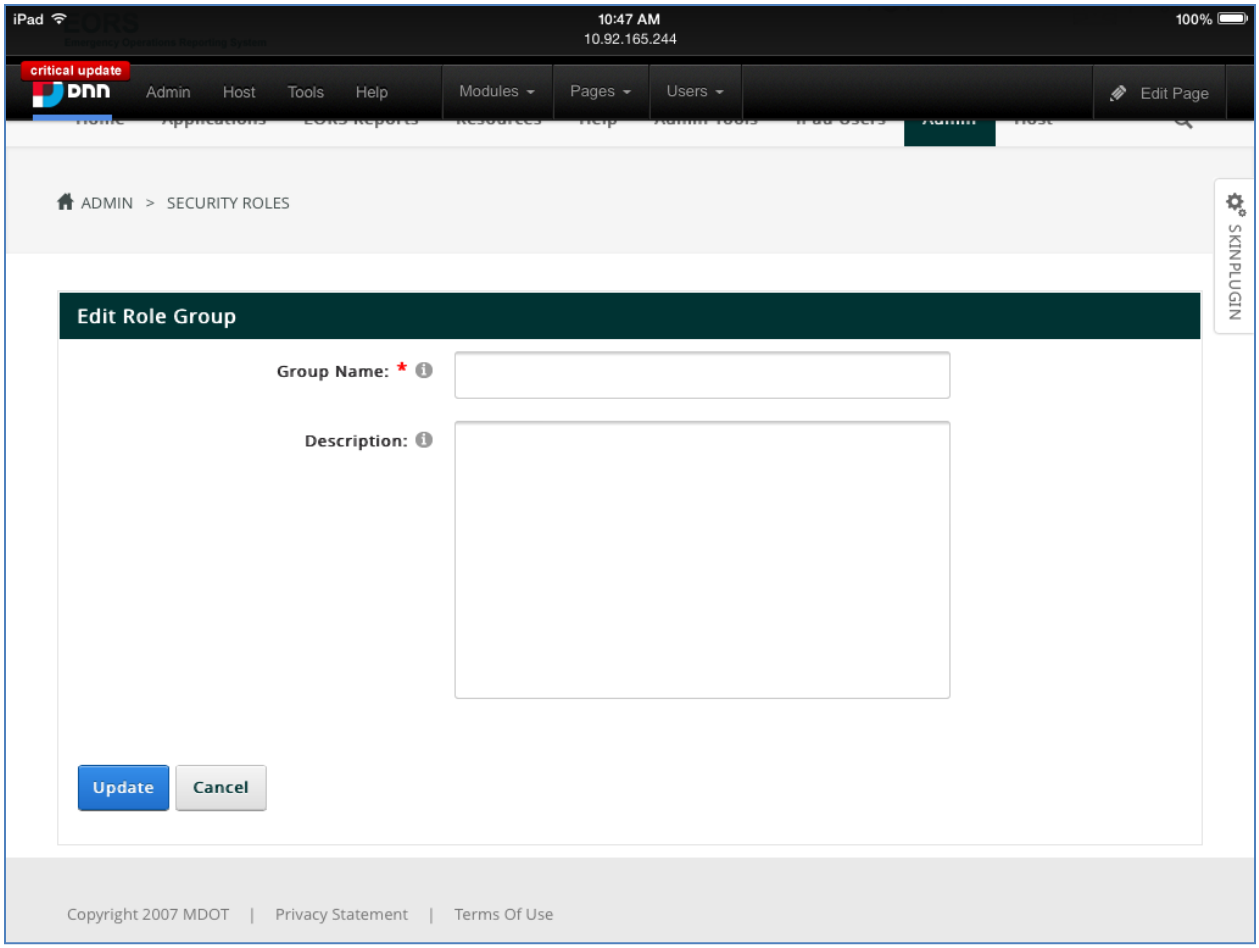

Figure 4-111 Add/Edit Role Group

4.8 User Admin – User Panel

This section contains screen captures of user level user management. It is restricted to updating password and profile and to new user registration.

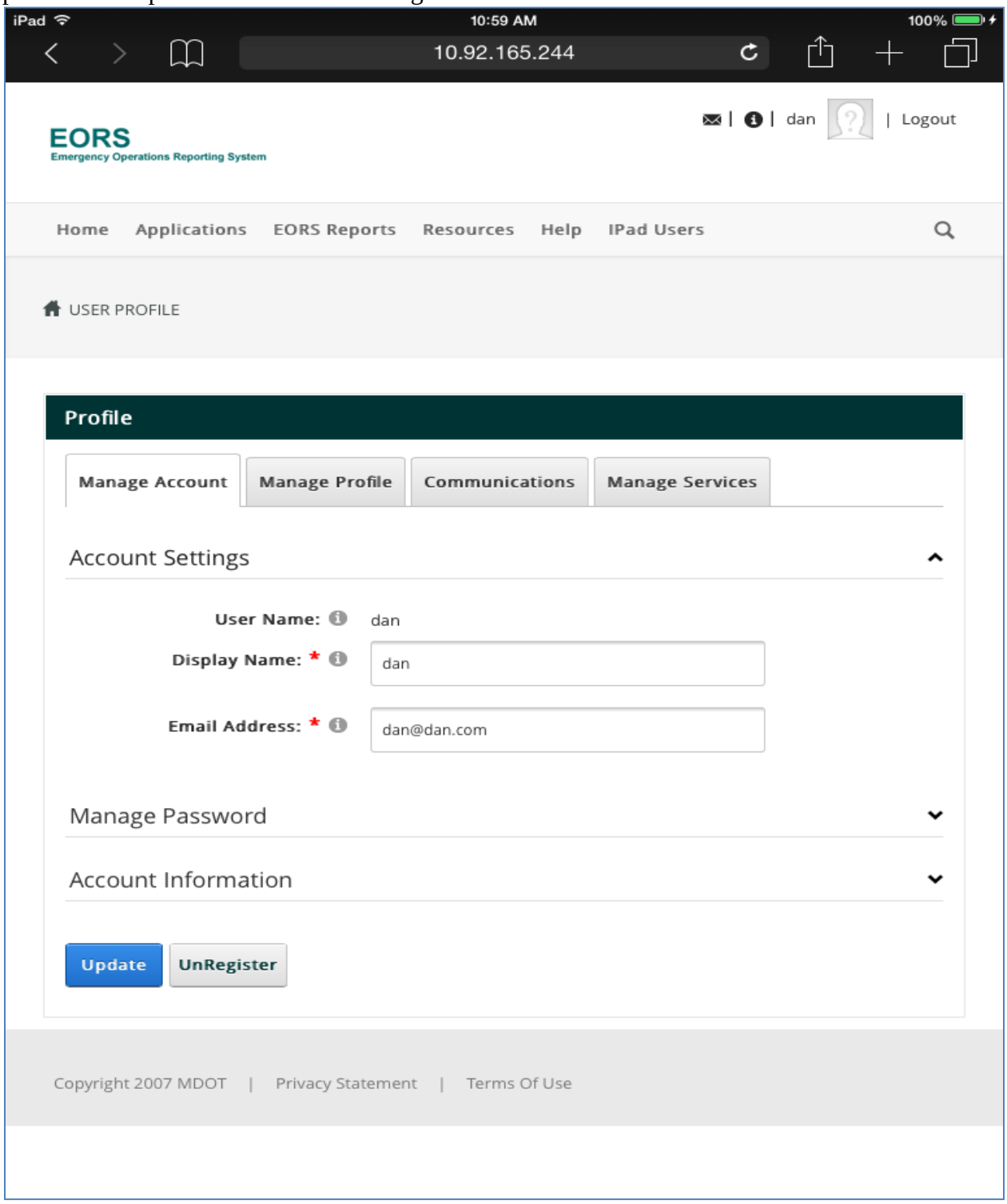

Figure 4-112 Manage User Account – Portrait

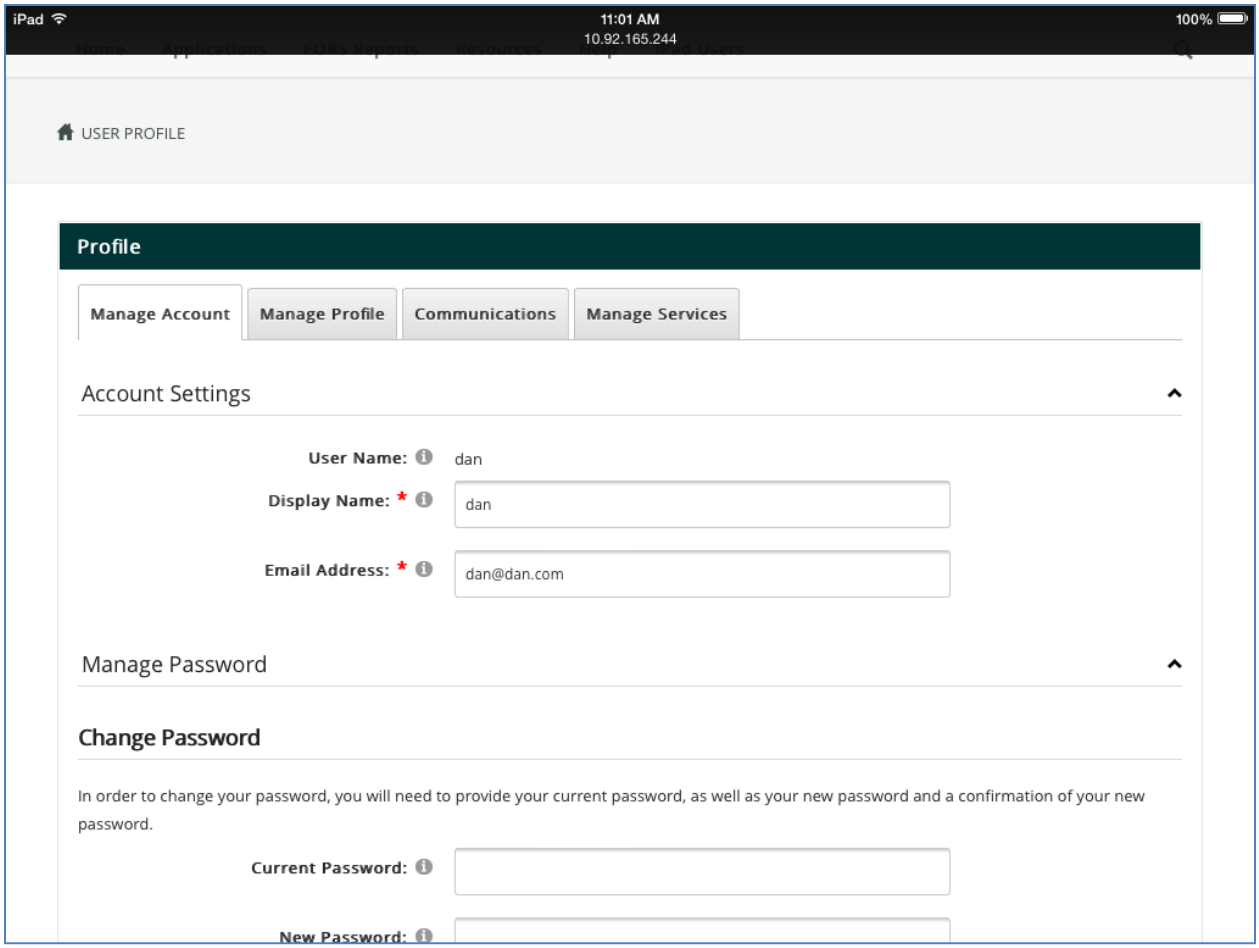

Figure 4-113 Manage User Account – Landscape

4.8.1 Update Password

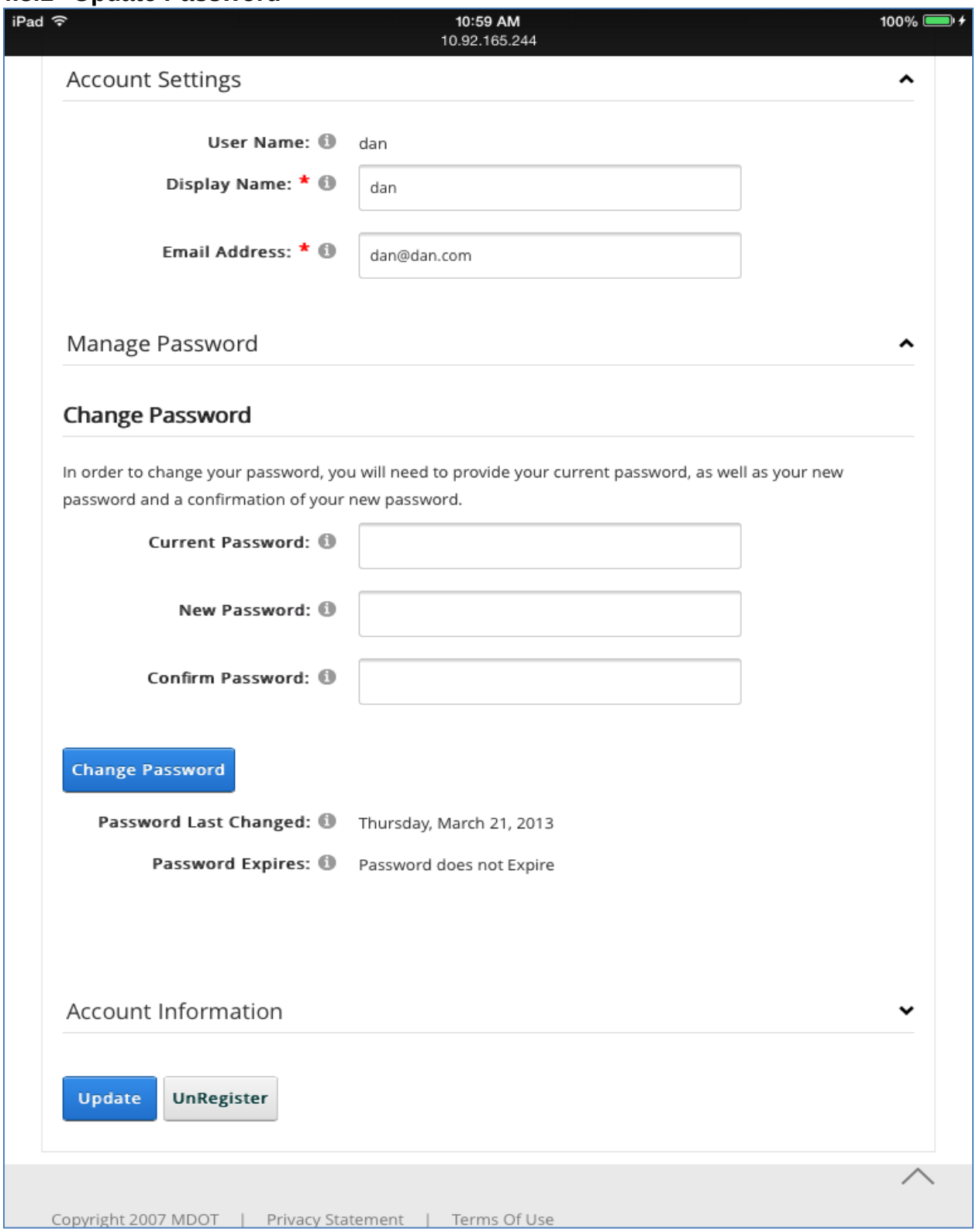

Figure 4-114 Update Password – Portrait

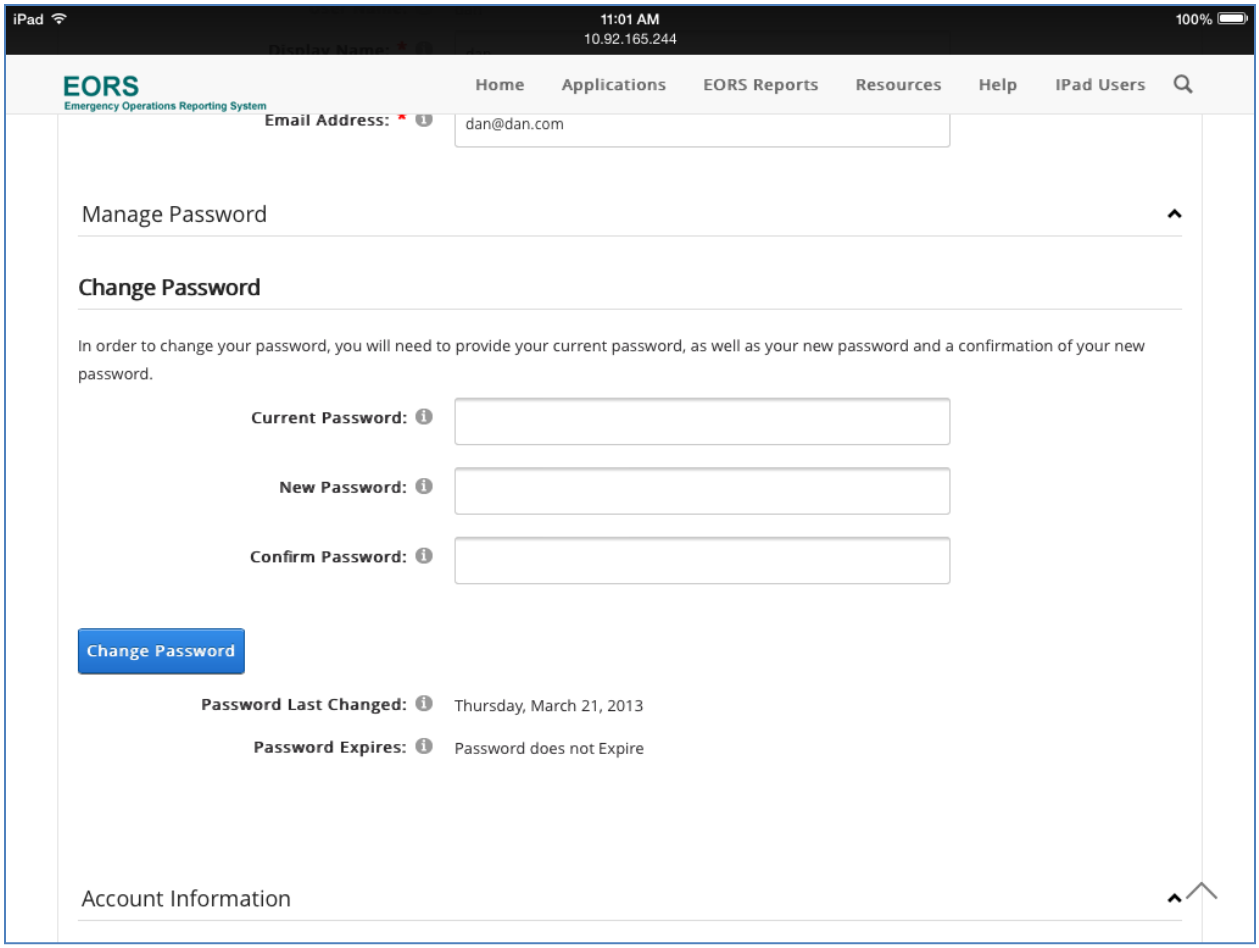

Figure 4-115 Update Password – Landscape

4.8.2 Edit Profile

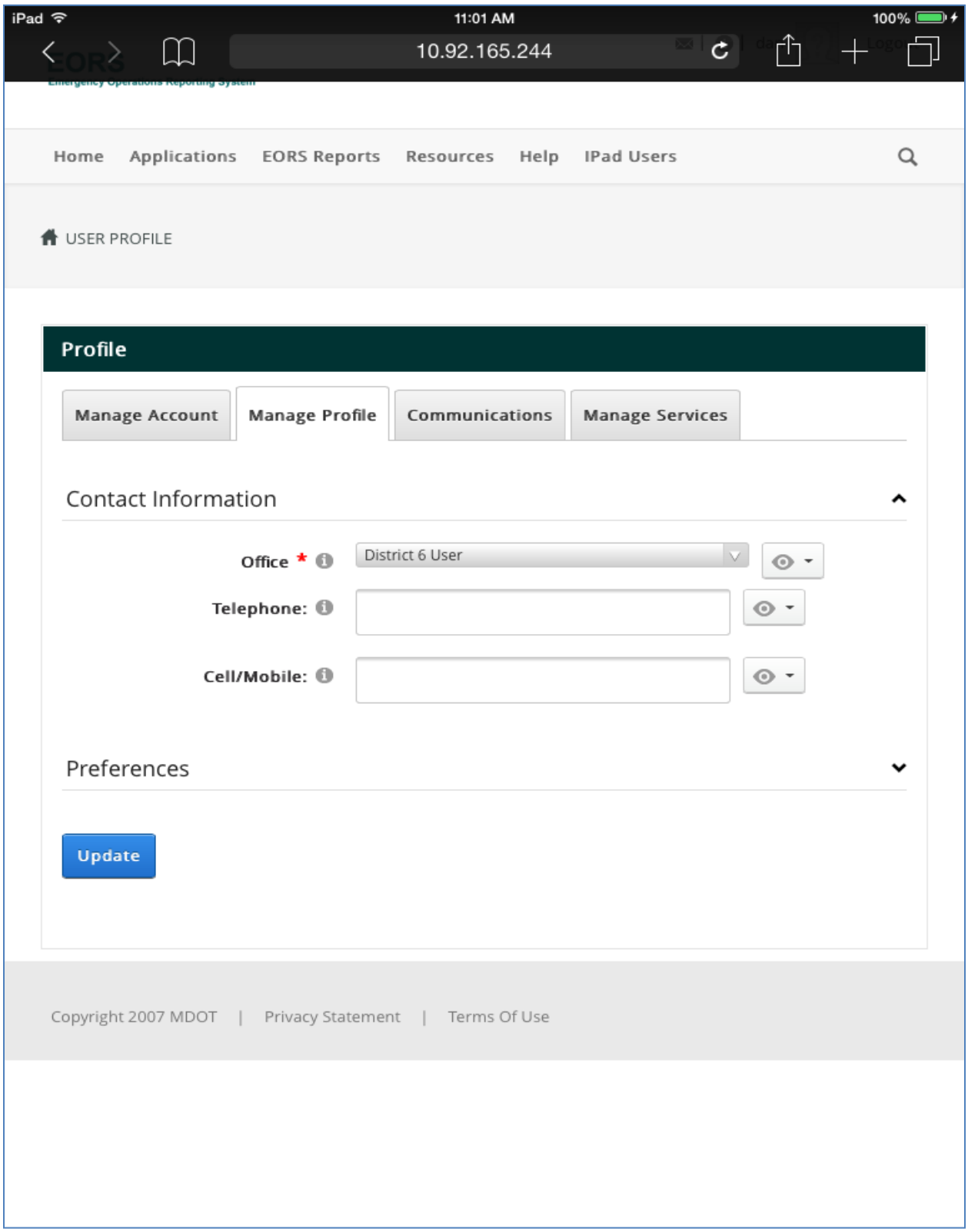

Figure 4-116 User Profile – Portrait

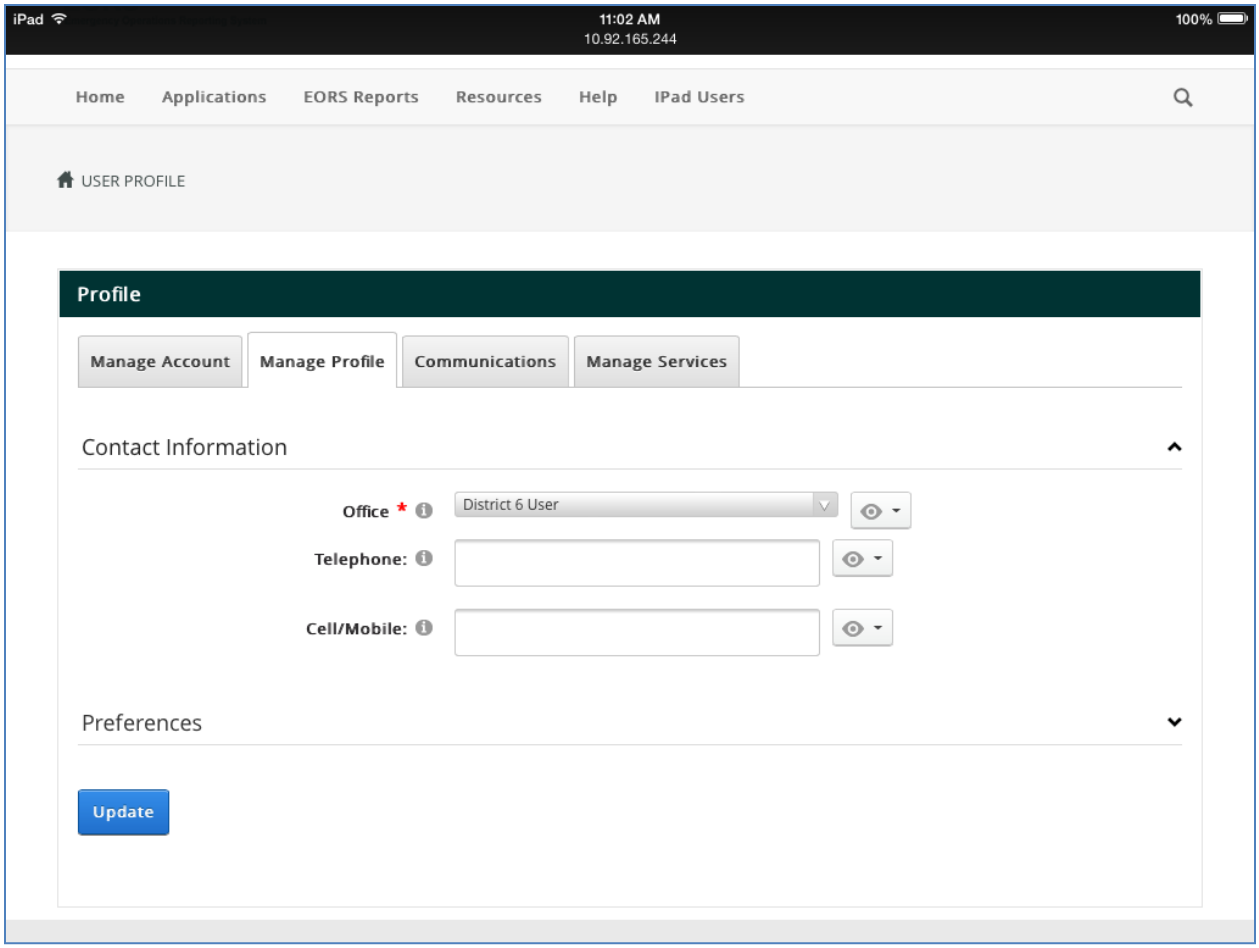

Figure 4-117 User Profile – Landscape

4.8.3 Register New User

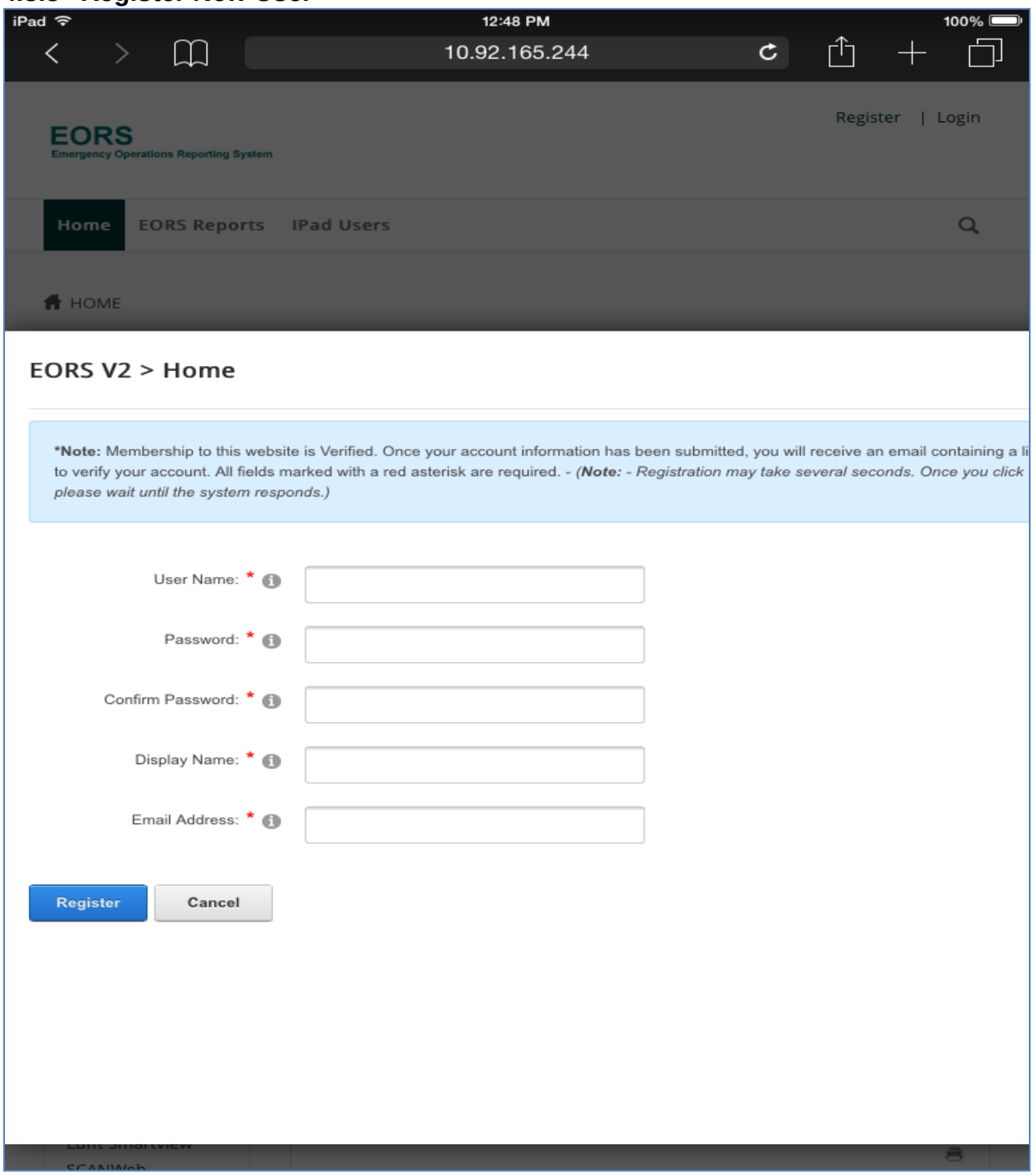

Figure 4-118 User Registration – Portrait

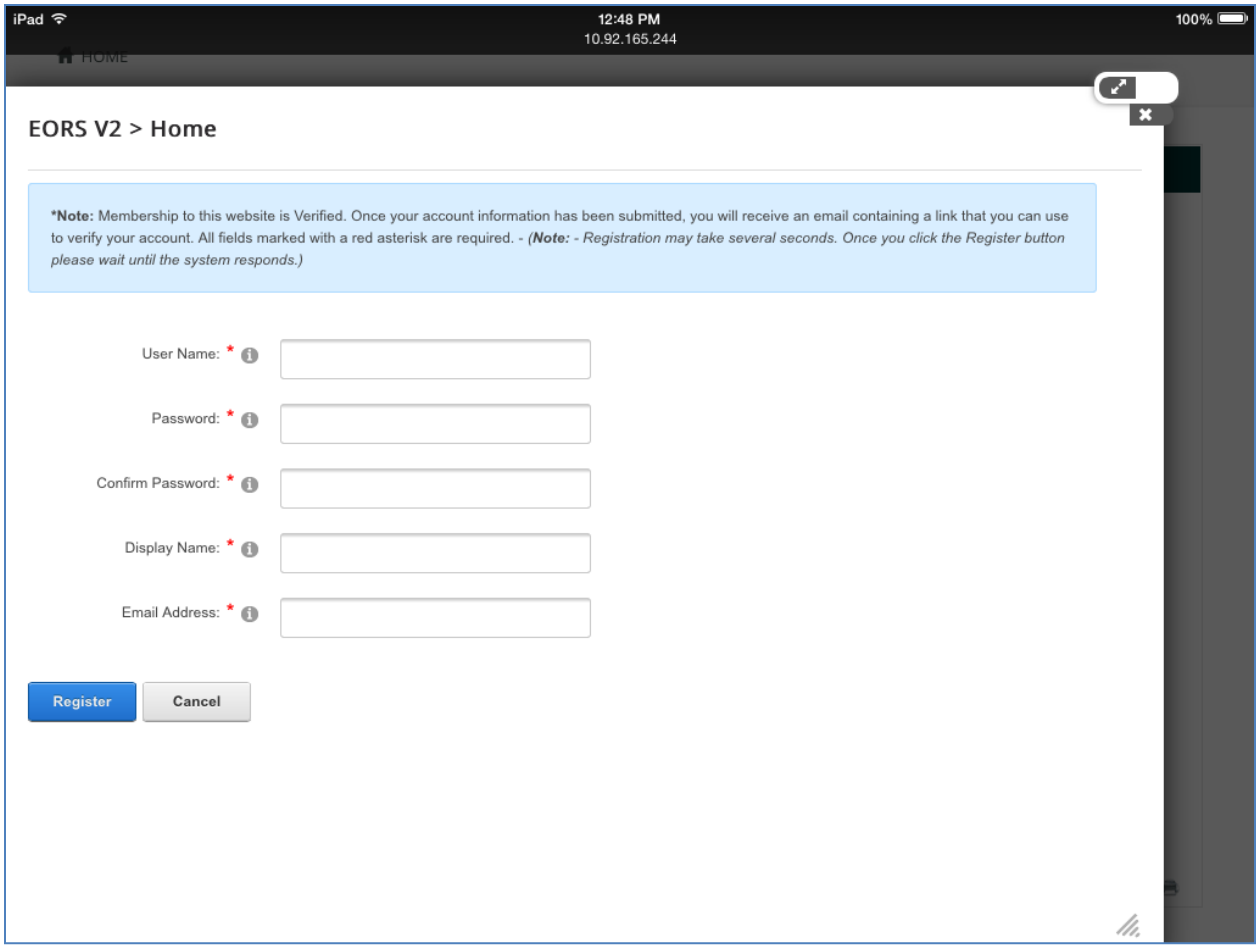

Figure 4-119 User Registration – Landscape